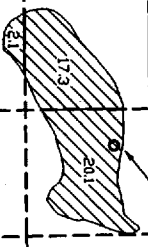
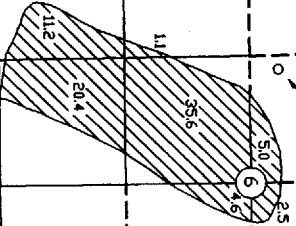


PROPOSED WELL (#3)
376 FEET SOUTH AND 1729 FEET EAST
OF THE NW CORNER OF SECTION 31.




PROPOSED WELL (#4)
2320 FEET SOUTH AND 1535 FEET EAST
OF THE NW CORNER OF SECTION 6.



GROUND WATER APPLICATION MAP

SECTION 31, T. 17 S., R. 17 E., W.M.
SECTION 6, T. 18 S., R. 17 E., W.M.
CROOK COUNTY, OREGON


 - NEW WATER RIGHT BEING APPLIED FOR

RECEIVED
JUN 7 1999
WATER RESOURCES DEPT.
SALEM, OREGON

Application No. G-14999
Permit No. G-15677

Map Shows
119.2 Ac
10-25-99 *RF*

I, ROBERT E. BAXTER, CERTIFIED WATER RIGHT EXAMINER IN THE STATE OF OREGON, HEREBY CERTIFY THAT THIS WATER RIGHT SURVEY MAP WAS PREPARED BY ME. THE PREPARATION OF THIS MAP IS FOR THE PURPOSE OF IDENTIFYING THE LOCATION OF THE WATER RIGHT ONLY AND HAS NO INTENT TO PROVIDE DIMENSIONS OR LOCATIONS OF PROPERTY OWNERSHIP LINES.



PREPARED BY
BAXTER LAND SURVEYING, INC.
20370 EMPIRE AVE. SUITE C3
BEND, ORE. 97701 (503) 382-1962

WATER RIGHT APPLICATION MAP
FOR
RANGE KASTOR

PREPARED FOR: RANGE KASTOR
26915 S. CROOKED RIVER HIGHWAY
PRINEVILLE, OREGON 97754 (541)-576-2825
SCALE: 1" = 1320'
DATE: 9/22/98

