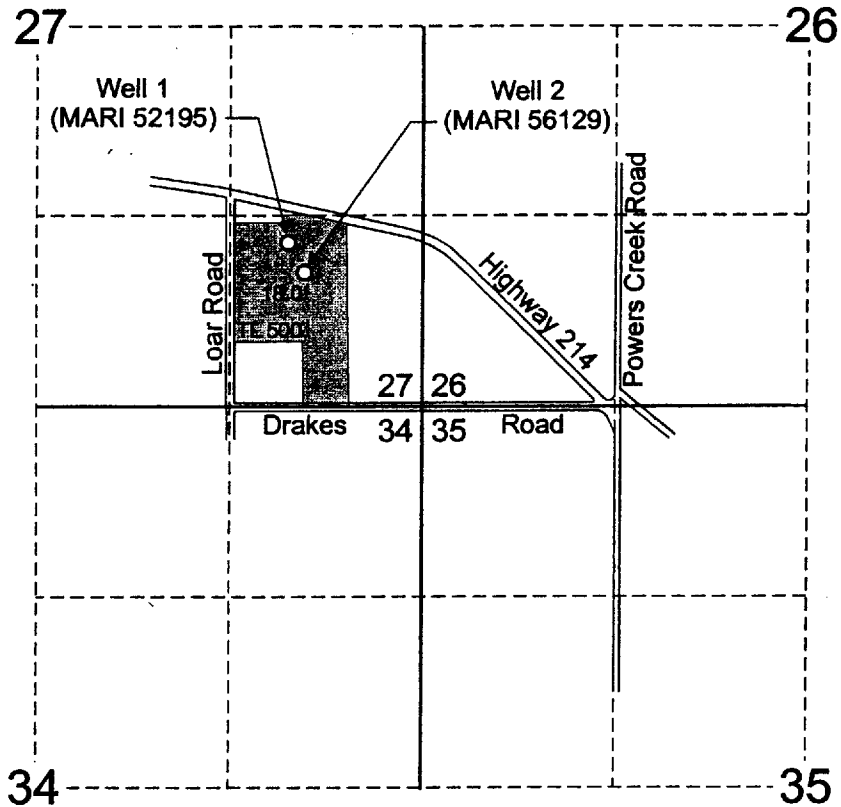




T.7S. R.1E. Section 27



Well 1 (MARI 52195) for existing Application G-14303, Permit G-13295 is located 1,130 feet north and 920 feet west from the SE corner of Section 27.


Well 2 (MARI 56129) for this application is located 925 feet north and 810 feet west of the SE corner of Section 27.

 Area (18.0 Acres) to be irrigated.



EXPIRATION DATE: 6/30/05

Scale: 1" = 1,320'



This map was prepared for the purpose of identifying the location of a water right only and is not intended to provide legal dimensions or location of property ownership lines.



Water Right Application Map

Delbert and Barbara Hupp
T.7S. R.1E. Section 27

Pacific Hydro-Geology Inc.