

T7S & T8S, R3W, WM

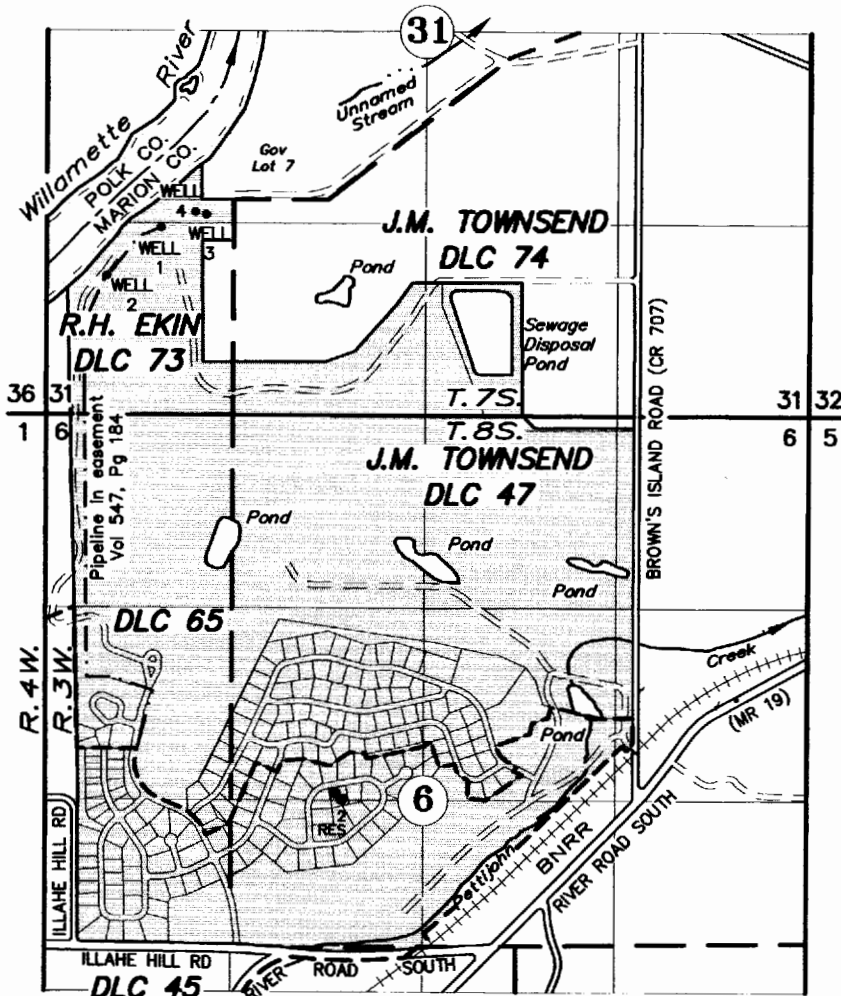
MARION COUNTY

TAX LOTS:

7 3W 31	8 3W 06BD
1200	100 4300
1600	200 4400
8 3W 06	300 4500
300	400 4600
600	500 4700
8 3W 06AC	600 4800
100	700 4900
200	800 5000
300	900 5100
400	1000 5200
500	1100 5300
600	1200 5400
700	1300 5500
800	1400 5600
900	1500 5700
1000	1600 5800
1100	1700 5900
1200	1800 6000
1300	1900 6100
1400	2000 6200
1500	2100 6400
1600	2200 6500
1700	2300 6600
1800	2399 6700
1900	2400 6800
2000	2500 6900
80000	2501 6999
90000	2600 7000
8 3W 06BC	2700 7099
100	2800 7100
200	2900 7200
300	3000
400	3100
500	3200
502	3300
503	3400
504	3500
505	3600
506	3700
507	3800
508	3900
511	4000
513	4100
514	4200
515	
516	
517	
518	

TAX LOTS:

8 3W 06CA	8 3W 06CB
100	100
200	200
300	300
400	400
500	800
600	900
700	1000
800	1100
900	1200
1000	1300
1100	1400
1200	1500
1300	1600
1400	1700
1500	1800
1600	2000
1700	2100
1900	2200
2000	2300
2100	2400
2200	2500
2300	2700
2400	2800
2500	2900
2600	3000
2700	3100
2800	3200
2900	3300
3000	3400
3100	3500
3200	3600
3300	3700
3400	3800
3500	3900
3600	4000
3700	4100
3800	4200
	4300
	4400
	4500
	4600
	4700
	4800
	4900
	5000
	5100



WELL 1: 187' S AND 498' W OF NW COR J.M. TOWNSEND DLC 74
 WELL 2: 517' S AND 870' W OF NW COR J.M. TOWNSEND DLC 74
 WELL 3: 102' S AND 189' W OF NW COR J.M. TOWNSEND DLC 74
 WELL 4: 83' S AND 262' W OF NW COR J.M. TOWNSEND DLC 74

----- City Limits Line

APPLICATION TO APPROPRIATE GROUND WATER

LL-535 (exp 2005)

Application No. _____



Permit No. _____

ILLAHE ESTATES WATER SYSTEM

DECEMBER 10, 2003

SCALE: 1" = 1320'

NOTE: This map is for the purpose of identifying the location of water rights and has no intent to dimension or locate property ownership lines.



EXPIRES 12-31-03

app no. G-16164