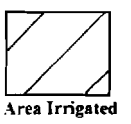
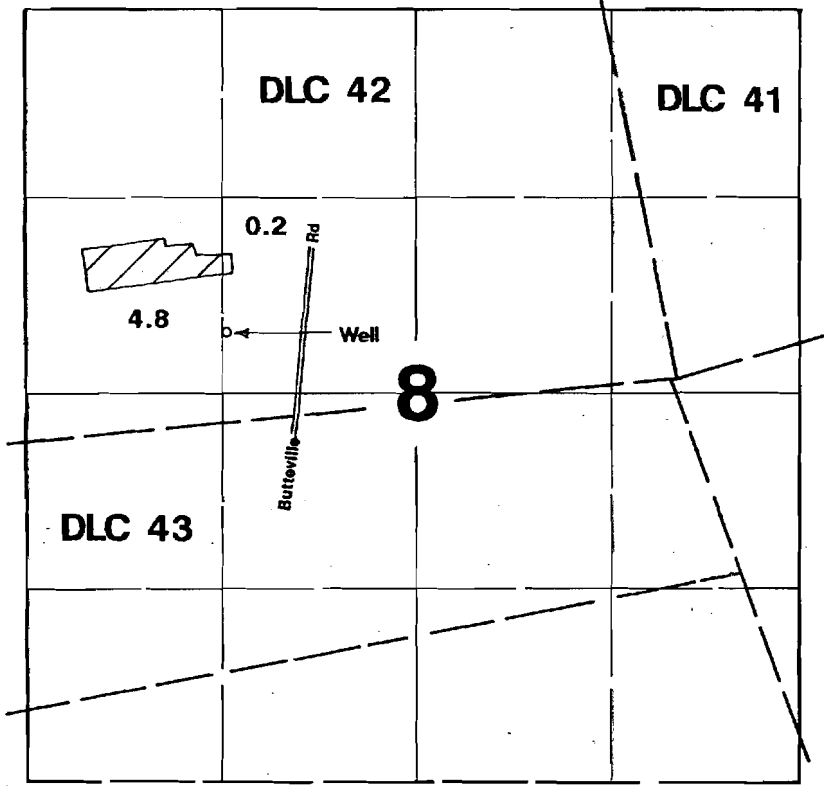

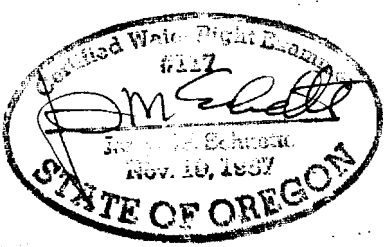


Application No. 9-15724
Permit No.

T.4S., R.1.W, W.M



Well is located 330' N & 3,019.5' W from the SE corner of DLC 42.



Application Map

Bridlewood Farms

Application #:

Permit #:

This Map Was Prepared For The Purpose Of Identifying The Location Of A Water Right Only And Is Not Intended To Provide Legal Dimensions Or Location Of Property Ownership Lines.