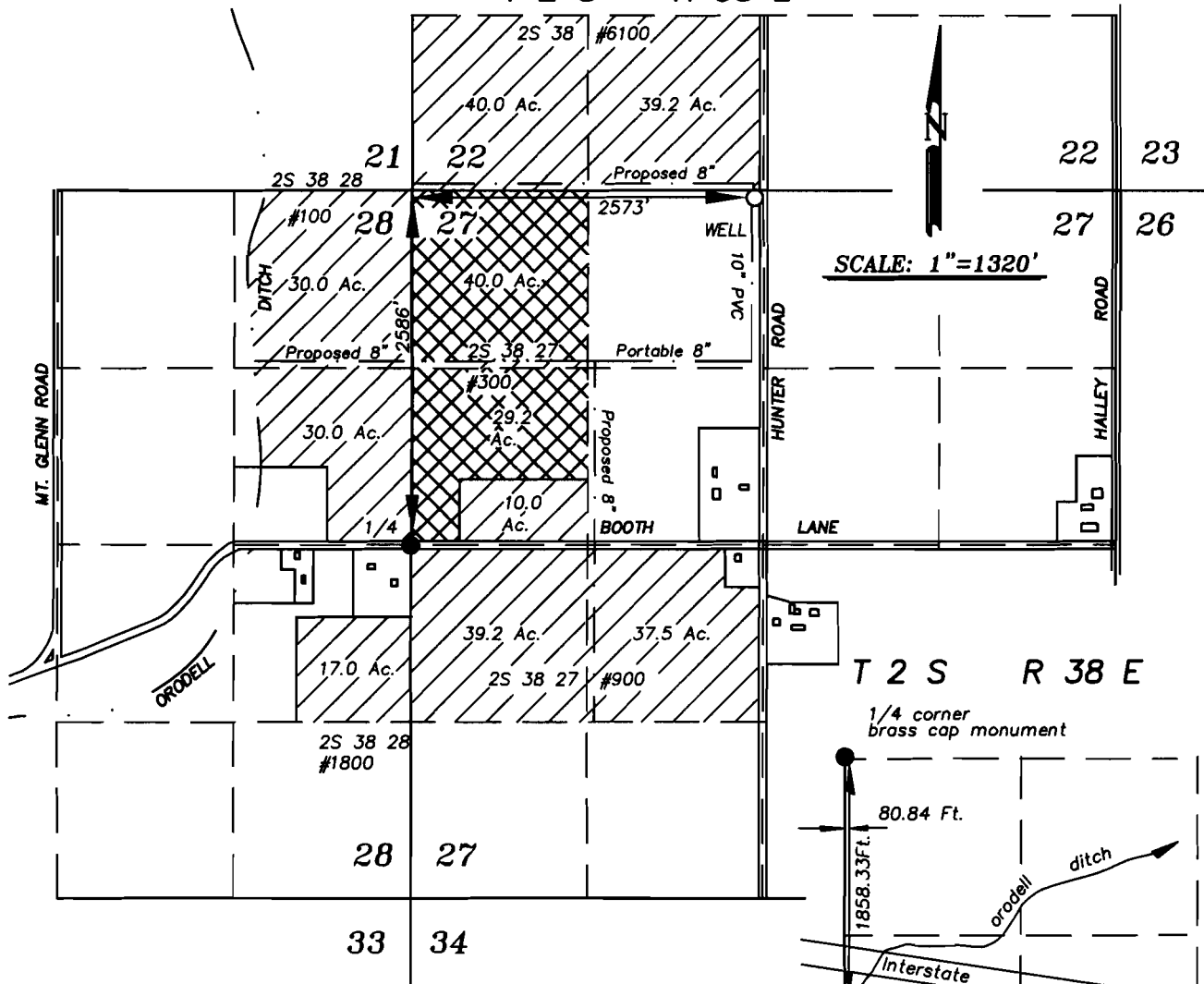


SUPERSEDING

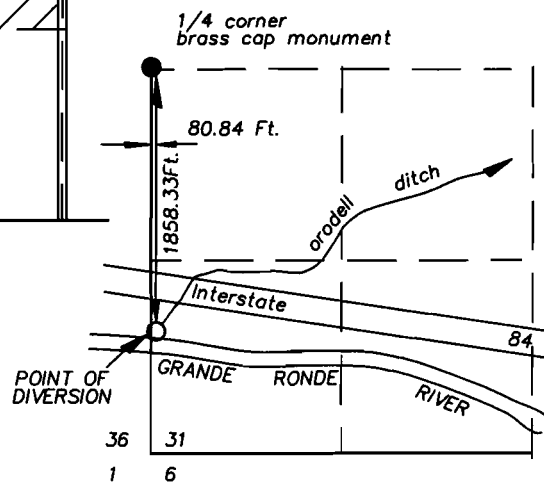
T 2 S R 38 E




Lands with primary rights under Certificate number 80398, requesting supplemental rights from new well.



Lands requesting primary rights from new well.



AUTHORIZED POINT OF DIVERSION
FOR ORODELL DITCH



RECEIVED

MAR 07 2005

WATER RESOURCES DEPT
SALEM, OREGON

SUPERSEDING
March 3, 2005

**APPLICATION FOR MAP
WATER RIGHTS FROM A
NEW WELL**

FOR

MT. HARRIS FARMS

BY

**BAGETT - GRIFFITH & BLACKMAN
2006 ADAMS AVENUE
LAGRANDE, OREGON 97850**

APPLICATION NO. G-16327

PERMIT NUMBER

NOTE: The preparation of this map was for the purpose of identifying the location of the proposed water right and has no intent to provide dimensions or location of property ownership lines. Location information shown hereon was furnished by the applicant.