THIS MAP WAS PREPARED FOR ASSESSMENT PURPOSE ONLY

# SECTION 20 T.36S. R.11E. W.M.
## KLAMATH COUNTY

36 11 20

APPLICATION MAP.
IN THE NAME OF-
CHRISTOPHER A. SMITH
36112000100

1"=400'

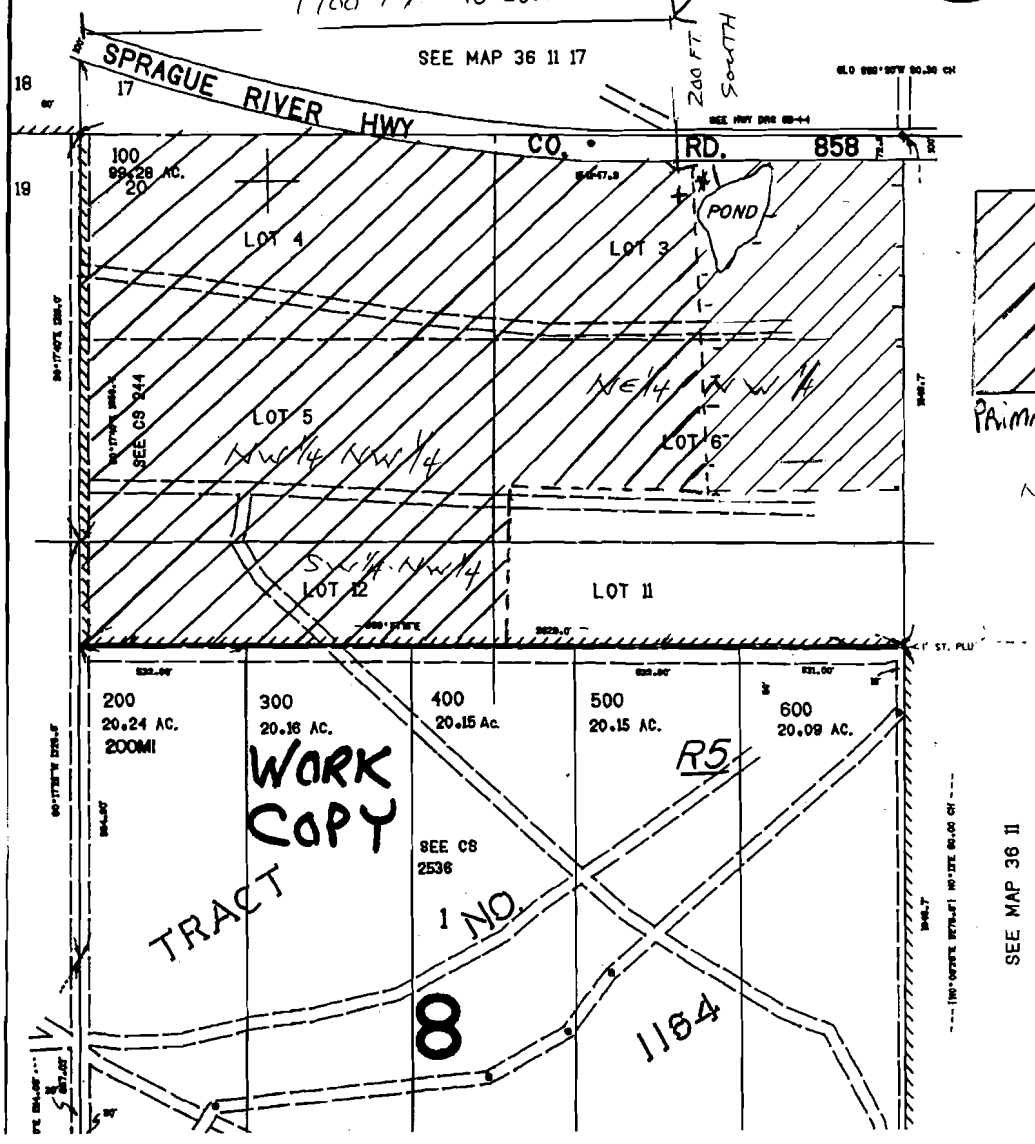


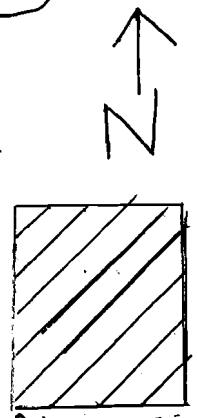

PRIMARY IRRIGATION.

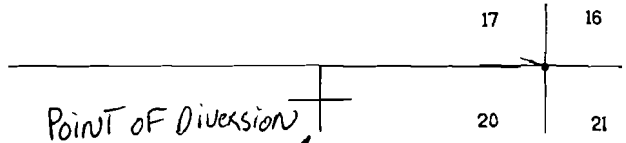


POINT OF DIVERSION # 1 IS LOCATED 1900' EAST AND 200' SOUTH FROM CORNER SECTION 18, 17 19 & 20

RECEIVED
SEP 20 2004
WATER RESOURCES DEPT
SALEM, OREGON

RECEIVED
SEP 07 2004
WATER RESOURCES DEPT
SALEM, OREGON

NW NW 40 A.
- LOT 4 20 ACRES PRIMARY
- LOT 5 20 ACRES PRIMARY

SW NW 10 A.
- LOT 12 10 ACRES. PRIMARY

NE NW 35 A.
- PART OF LOT 3 AND LOT 6 WEST OF POND IS 15 ACRES. PRIMARY
- LOT 3 AND LOT 6 EAST OF POND IS 20 ACRES. PRIMARY

app # G 16314