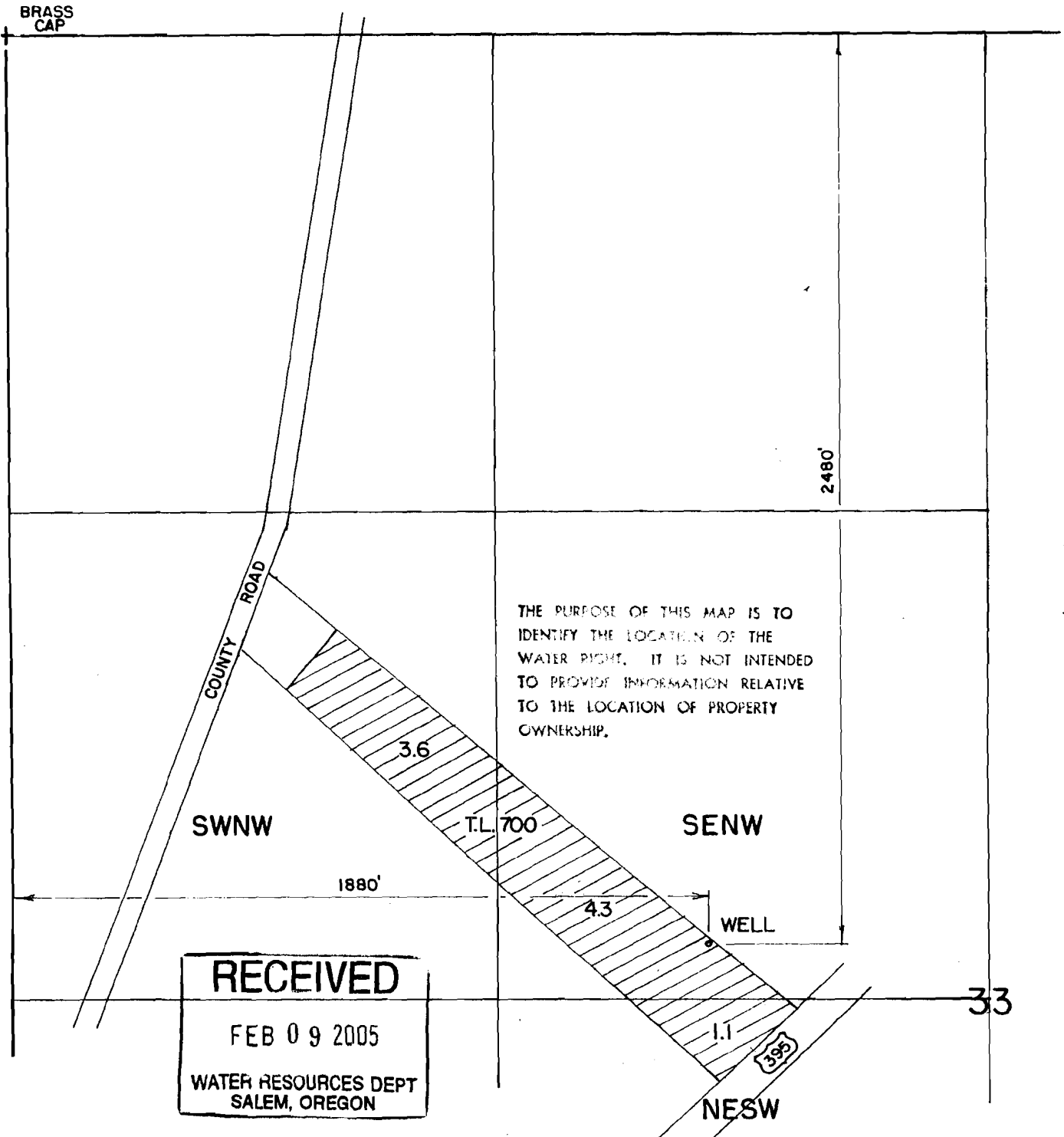


app #616383


T 22 S, R 31 E, WM




RECEIVED
 FEB 09 2005
 WATER RESOURCES DEPT
 SALEM, OREGON

ROBERT CARGILL

WATER RIGHT APPLICATION MAP



REVIEW 1-1-2007

Scale: 1" = 400'	Date: JAN. 2005	Job: 2238
Dsn:	 M.A. PALMER & SONS, INC. ENGINEERING & SURVEYING 711 Ponderosa Village • Box 61 Burns, Oregon 97720	Sht. No.
Drn: CHRIS		of 1
Ckd:		