

ROHNER'S DAIRY, Inc.

JOHN A. ROHNER, Applicant


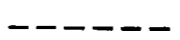


Work  
copy

T9S, R39E, Sec. 2 & 11  
Baker County, Oregon

Scale 1" = 1320'

RECEIVED  
APR 13 2005  
WATER RESOURCES DEPT  
SALEM, OREGON

LEGEND

-  Existing mainline
-  Proposed mainline
-  Supplemental irrigation
-  Primary irrigation

Well(s) legal description:

- 1<sup>st</sup> site choice location: 2600'N 3045'W of section corner 1, 2, 11, 12 T9S, R39E, WM
- 2<sup>nd</sup> site choice location: 2600'N 2331'W of section corner 1, 2, 11, 12 T9S, R39E, WM

See Attachment -- Rohner Water Rights

app # G 16438

