

# Avion Water Co. Inc.

Well Site # 1 (DRW)

60813 Parrell Rd.

Bend, OR 97702

Phone [541]382-5342

Fax [541]382-5390

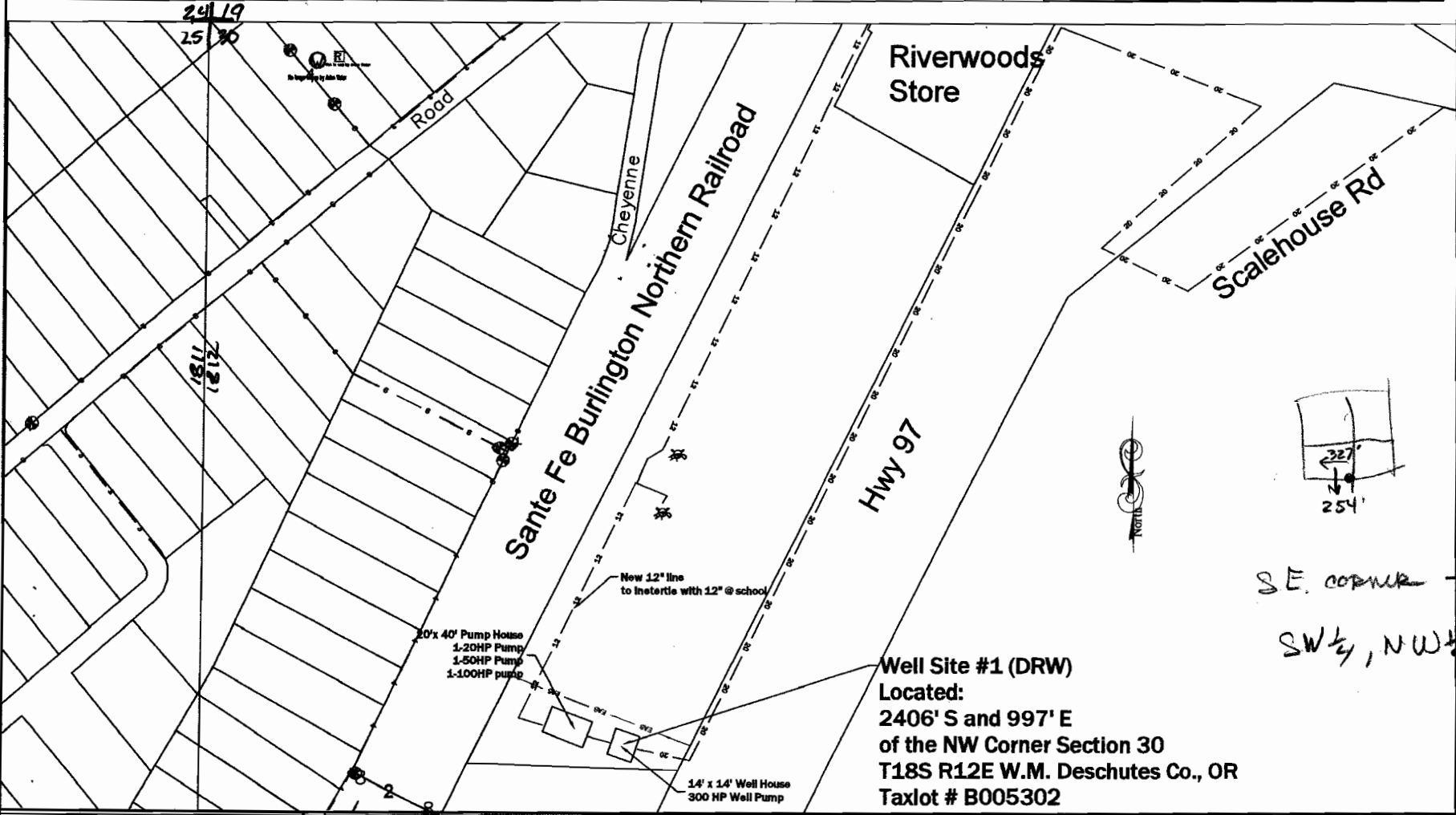
Drawn By:DLR

DRAWN FOR: OWRD

Water Rights

Scale 1"=200'

DATE: September 2002



RECEIVED  
OCT 09 2002  
WATER RESOURCES DEPT  
SALEM, OREGON

RECEIVED  
OCT 02 2002  
WATER RESOURCES DEPT  
SALEM, OREGON

RECEIVED  
SEP 20 2002  
WATER RESOURCES DEPT  
SALEM, OREGON

app# G-15851  
Permit #

# Avion Water Co. Inc.

## Well Site # 3 & 4 (China Hat)

60813 Parrell Rd.

Bend, OR 97702

Phone [541]382-5342

Fax [541]382-5390

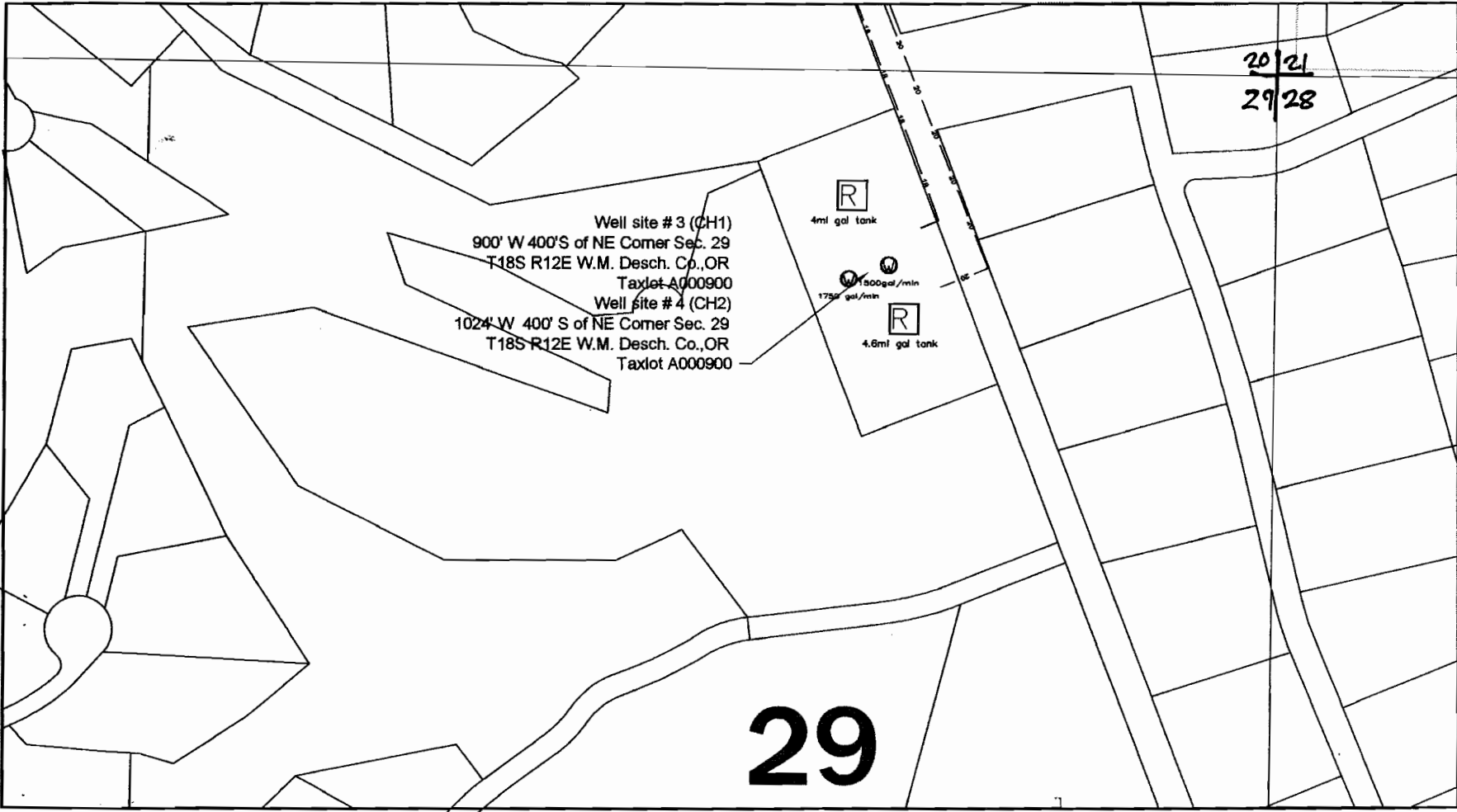
Drawn By: DLR

DRAWN FOR: OWRD

Water Rights

Scale 1"=200'

DATE: September 2002



20/21  
29/28

RECEIVED  
OCT 09 2002  
WATER RESOURCES DEPT  
SALEM, OREGON

RECEIVED  
OCT 02 2002  
WATER RESOURCES DEPT  
SALEM, OREGON

RECEIVED  
SEP 20 2002  
WATER RESOURCES DEPT  
SALEM, OREGON

app # G-15851  
Permit #

# Avion Water Co. Inc.

## Well Site # 2 (Parrell Road)

60813 Parrell Rd.  
Bend, OR 97702

Phone [541]382-5342

Fax [541]382-5390

Drawn By: DLR

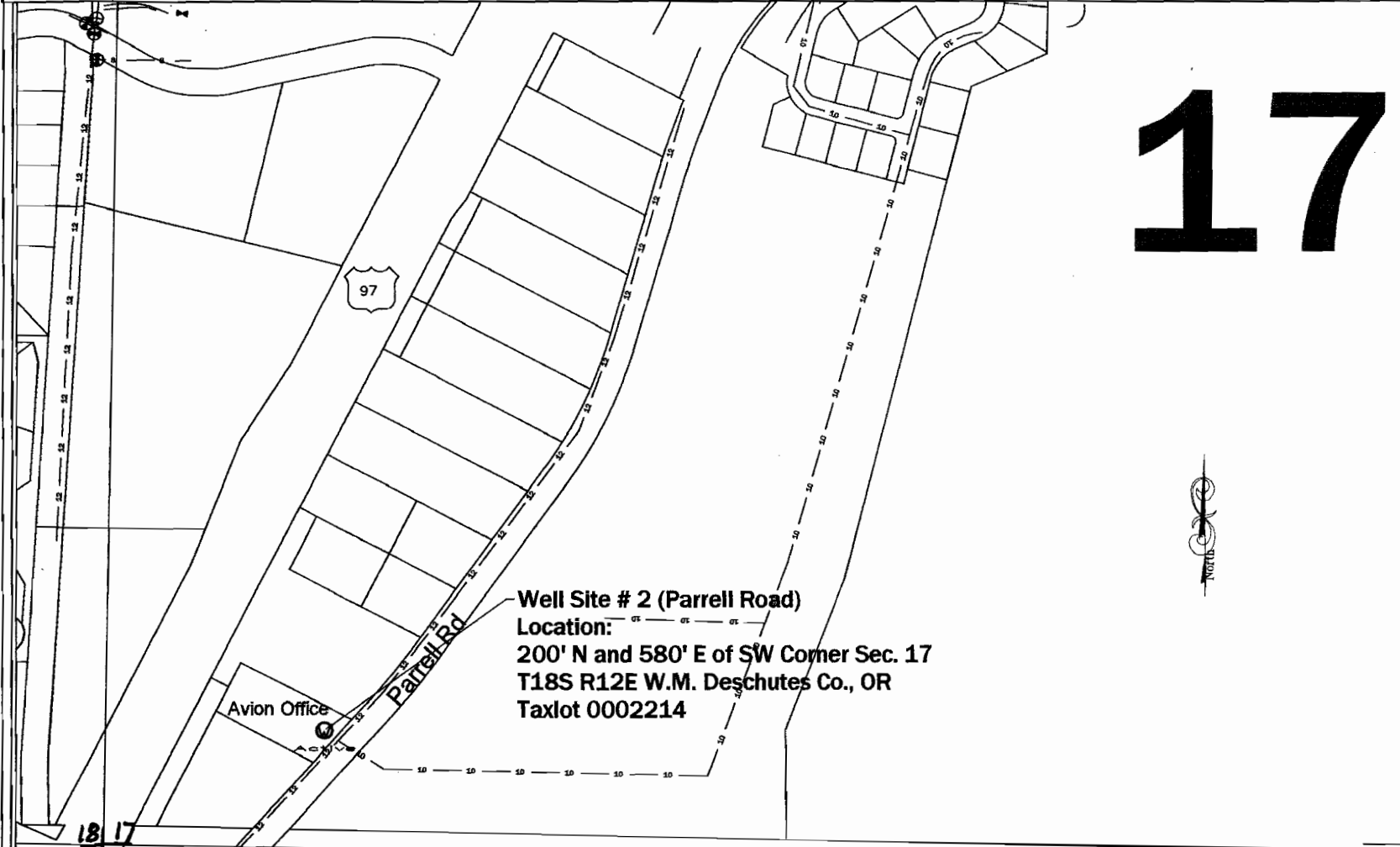
DRAWN FOR: OWRD  
Water Rights

Scale 1"=200'

DATE: September 2002



# 17



Well Site # 2 (Parrell Road)  
Location:  
200' N and 580' E of SW Corner Sec. 17  
T18S R12E W.M. Deschutes Co., OR  
Taxlot 0002214

Avion Office

Parrell Rd

18 17  
19 20

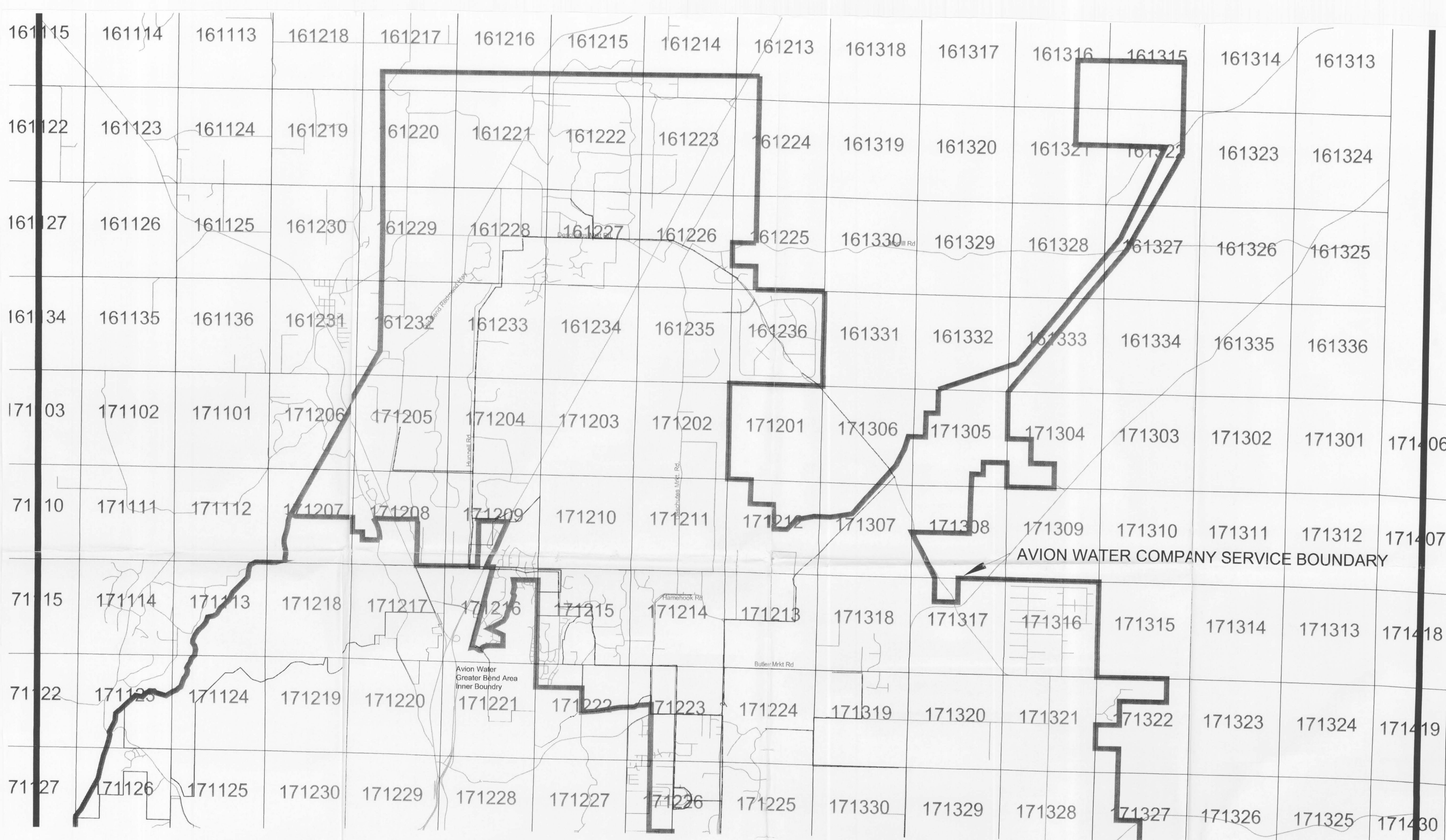
RECEIVED  
OCT 09 2002  
WATER RESOURCES DEPT  
SALEM, OREGON

RECEIVED  
OCT 02 2002  
WATER RESOURCES DEPT  
SALEM, OREGON

RECEIVED  
SEP 20 2002  
WATER RESOURCES DEPT  
SALEM, OREGON

app # 6-15851  
Permit #






# AVION WATER COMPANY, INC

## APPLICATION MAP FOR A PERMIT TO USE GROUNDWATER


NOTE: THIS MAP WAS PREPARED FOR THE PURPOSE OF IDENTIFYING THE LOCATION OF WATER RIGHTS. THIS MAP IS NOT INTENDED TO PROVIDE DIMENSIONS OR THE LOCATION OF PROPERTY OWNERSHIP LINES.

NOTE: THIS DRAWING WAS ORIGINALLY PREPARED AND PROVIDED BY AVION WATER COMPANY, INC AND SUBSEQUENTLY MODIFIED BY W&H PACIFIC



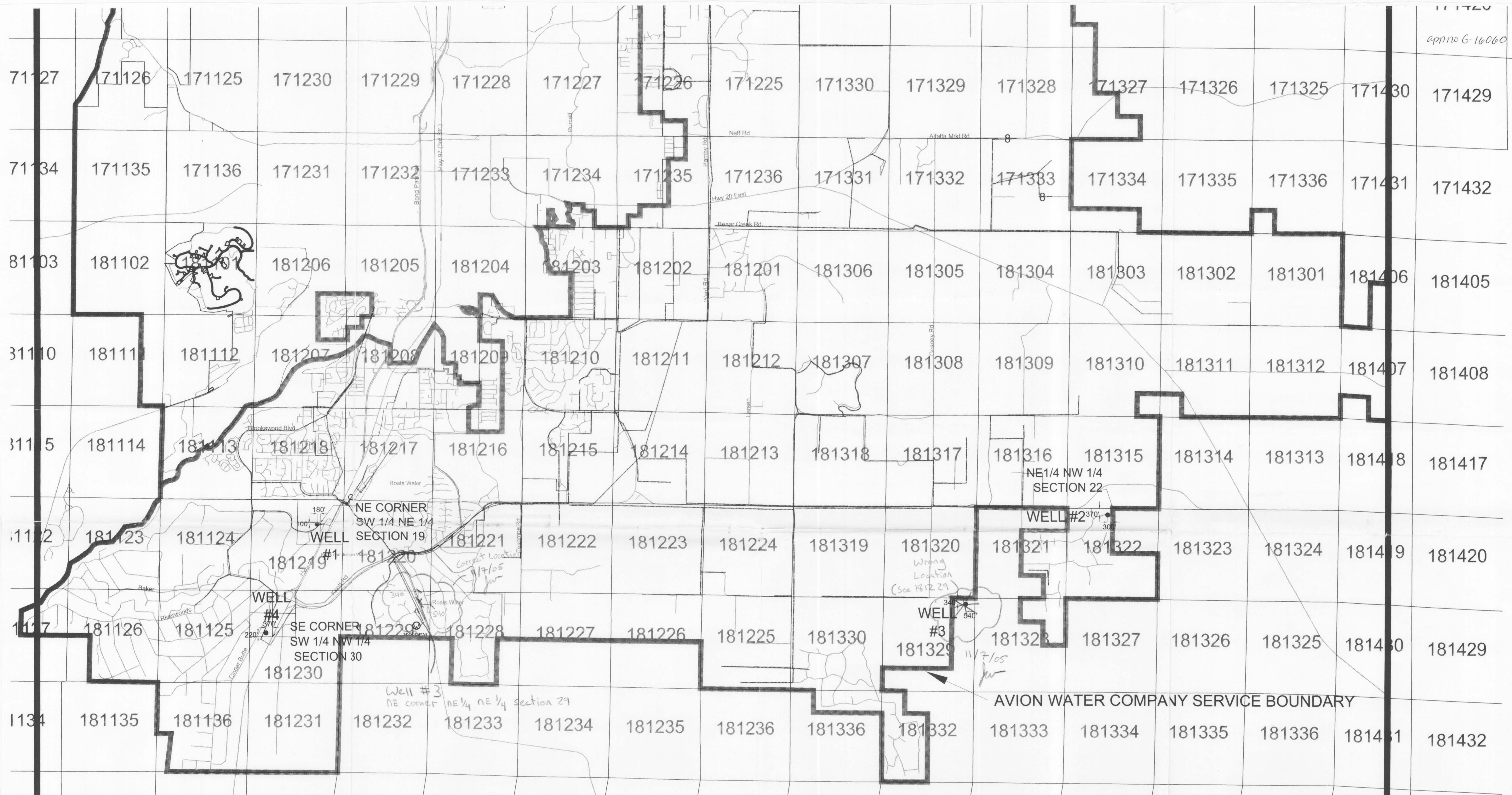
920 Emkay, Suite 200  
Bend, Oregon 97702-1010  
(541) 388-4229  
(541) 388-4229  
whpacific.com

SHEET 2





171420  
app no 6-16060

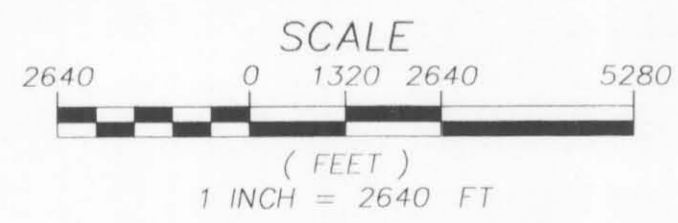


# AVION WATER COMPANY, INC

## APPLICATION MAP FOR A PERMIT TO USE GROUNDWATER

NOTE: THIS MAP WAS PREPARED FOR THE PURPOSE OF IDENTIFYING THE LOCATION OF WATER RIGHTS. THIS MAP IS NOT INTENDED TO PROVIDE DIMENSIONS OR THE LOCATION OF PROPERTY OWNERSHIP LINES.

NOTE: THIS DRAWING WAS ORIGINALLY PREPARED AND PROVIDED BY AVION WATER COMPANY, INC AND SUBSEQUENTLY MODIFIED BY W&H PACIFIC



RECEIVED  
JUL 28 2003  
WATER RESOURCES DEPT  
SALEM, OREGON

920 Emkay, Suite C-100  
Bend, Oregon  
97702-1041  
(541)388-4255  
(541)388-4229 Fax  
whpacific.com

SHEET 1 OF 3

