

APPLICANT:

CATE FARMS
JIM CATE
34750 SANTIAM HWY.
LEBANON, OR 97355

TAX LOTS:

1800 (MAP 11-2W-21) *
2000 (MAP 11-2W-21) *
2001 (MAP 11-2W-21) ***
502 (MAP 11-2W-22) ***
600 (MAP 11-2W-22) *
602 (MAP 11-2W-22) *
1700 (MAP 11-2W-26) ***
300 (MAP 11-2W-27) *
500 (MAP 11-2W-27) **
100 (MAP 11-2W-28) *

OWNER








OWNERS:

* ROBERT G. CATE TRUST
ALENE A. CATE TRUST
37111 TENNESSEE SCHOOL DR
LEBANON, OR 97355

** JAMES R. CATE
GINGER A. CATE
34750 SANTIAM HWY
LEBANON, OR 97355

*** ROBERT G. CATE LIVING TRUST
ALENE A. CATE LIVING TRUST
JIM CATE
C/O ROBERT G. CATE ETAL
37111 TENNESSEE SCHOOL DR
LEBANON, OR 97355

LEGEND:

-  WATER RIGHT BEING SOUGHT BY THIS APPLICATION
AREA = 717.7 ACRES
-  EXISTING IRRIGATION SUPPLY PIPE
-  EXISTING WATER RIGHT PERMIT G-5552 (CERTIFICATE No. 49203) 51.9 ACRES NOT A PART OF G-16167
-  EXISTING WATER RIGHT PERMIT G-211 (CERTIFICATE No. 23637) 39.5 ACRES NOT A PART OF G-16167
-  EXISTING WATER RIGHT PERMIT G-4416 (CERTIFICATE No. 43855) 4.0 ACRES NOT A PART OF G-16167
-  EXISTING WATER RIGHT PERMIT G-2626 (CERTIFICATE 38468) 47.2 ACRES NOT A PART OF G-16167
-  EXISTING WATER RIGHT PERMIT GR-232 38.8 ACRES NOT A PART OF G-16167

K & D ENGINEERING, Inc.
276 N.W. Hickory Street, P.O. Box 726
Albany, Oregon 97321
(541) 928-2683

Date: 5/24/2005 Time: 17:05
Scale: 1"=400'(PS)
File: dwg\2003\03-167\167-wrr-1.dwg (Brian E)

RECEIVED

MAY 13 2005

WATER RESOURCES
DIVISION