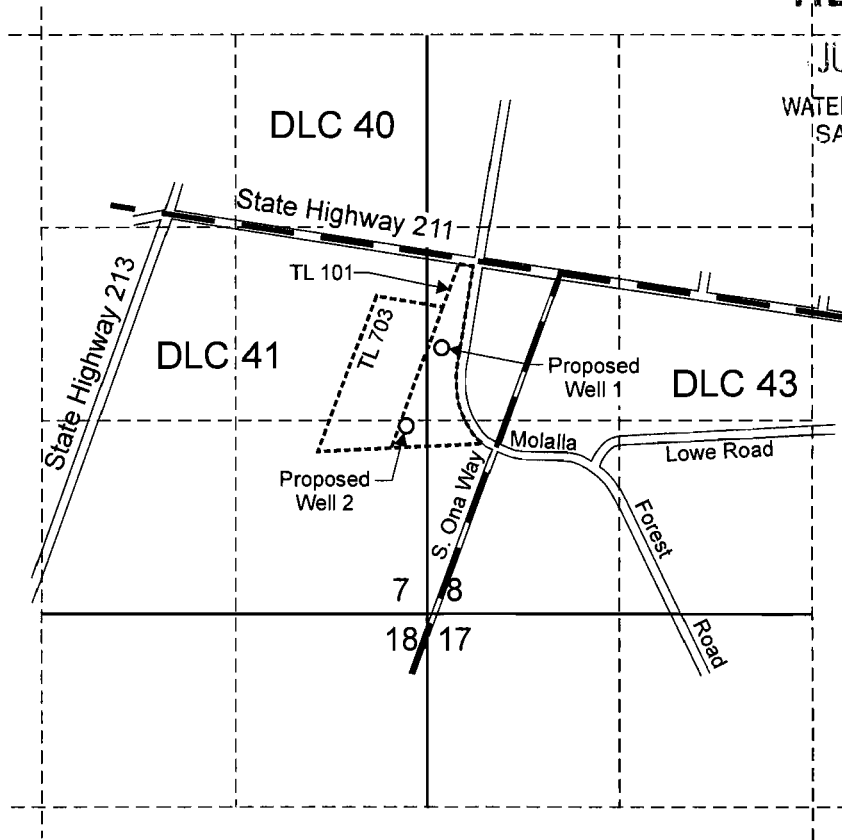


T.5S. R.2E. Sec. 7 & 8, W.M.

RECEIVED

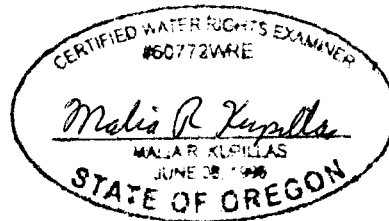
JUL 20 2005

WATER RESOURCES DEPT
SALEM, OREGON



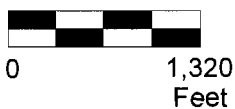
Proposed Well 1 is located 1,820 feet north and 100 feet east from the SE corner of Section 7.
Proposed Well 2 is located 1,280 feet north and 140 feet west from the SE corner of Section 7.

----- Tax lot boundary



EXPIRATION DATE: 6/30/07

Scale: 1" = 1,320'



This map was prepared for the purpose of identifying the location of a water right only and is not intended to provide legal dimensions or location of property ownership lines.



Water Right Application Map

Molalla Redi-Mix
T.5S. R.2E. Section 7D, W.M., Tax Lots 101 and 703

Pacific Hydro-Geology Inc.

7/2005

MRMapMap.cdr

App No G-16501