
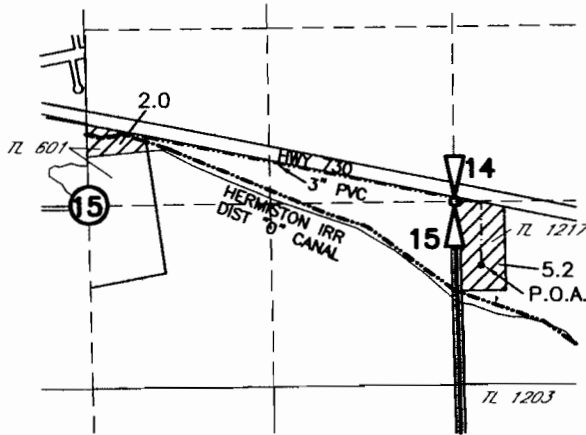
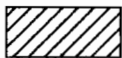


**CHARLES & WILLIAM KIK
GROUND WATER APPLICATION MAP
UMATILLA COUNTY, OREGON
T5N, R28E WM**



SCALE IN FEET

POA WELL
LOCATED 460'S 180'E FROM THE W 1/4
COR OF SECTION 14



PROPOSED AREA FOR IRRIGATION

RECEIVED

JUL 27 2005

WATER RESOURCES DEPT
SALEM, OREGON

DRAWING: H:\CAD\AG\3522\300\3522300RIR.DWG
PRINTED BY: Roger Willard on 07/11/05 01:58 PM

NOTE: THE PURPOSE OF THIS MAP IS TO IDENTIFY THE APPROXIMATE LOCATION OF THE WATER RIGHT. IT IS NOT INTENDED TO PROVIDE INFORMATION RELATIVE TO THE LOCATION OF PROPERTY OWNERSHIP BOUNDARY LINES.



app no G-16510