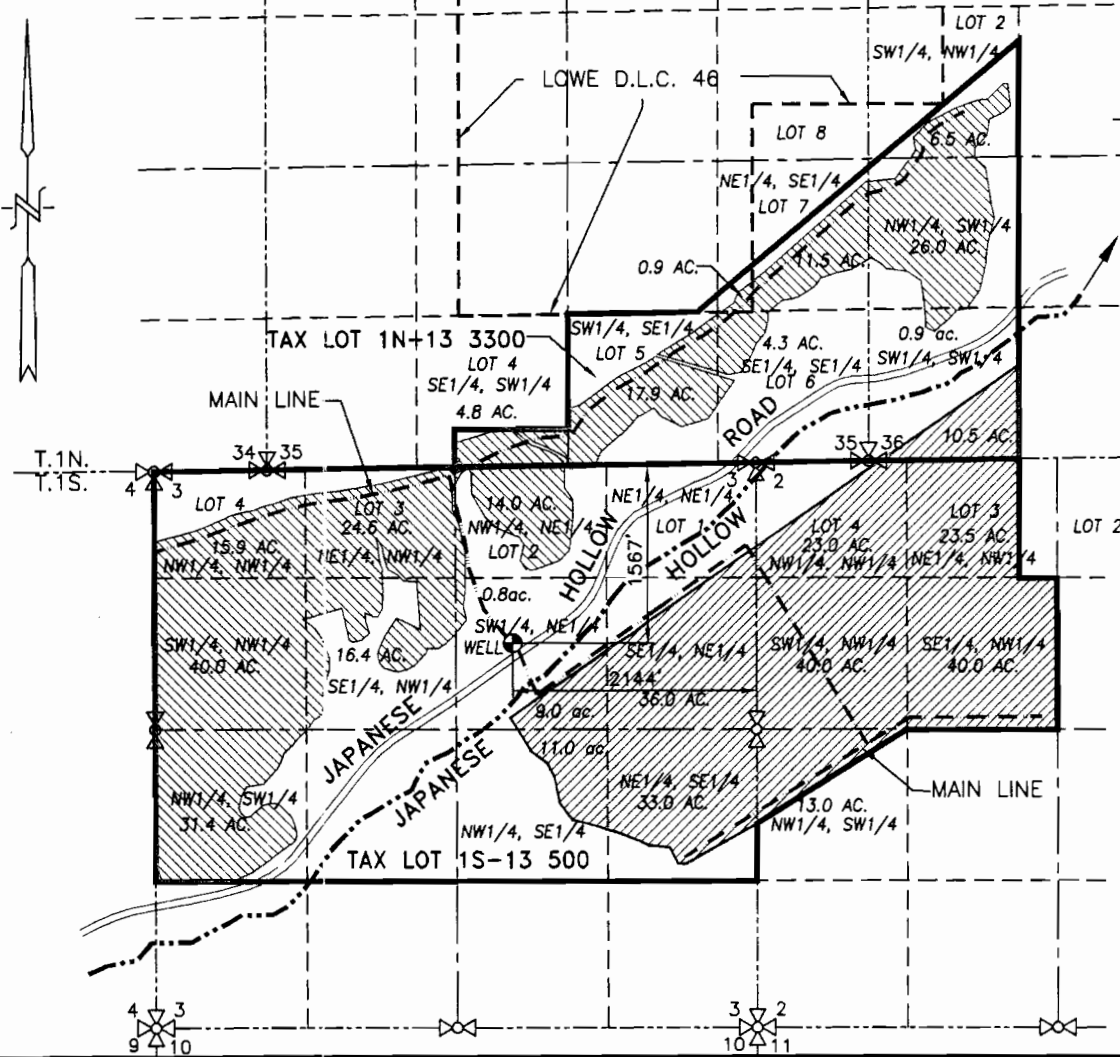




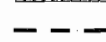
SECTIONS 35, 36, TWP.1 N. R.13E. AND SECTIONS 2, 3, TWP.1 S., R.13 E. W.M.
 WASCO COUNTY, OREGON

APPLICATION FOR WATER RIGHT

SCALE: 1" = 1320'



⊕ EXISTING WELL #1, 1567' S. & 2144' W. OF THE NE CORNER SECTION 3.

-  PROPOSED PRIMARY APPLICATION AREA = 215.9 ACRES
-  PROPOSED SUPPLEMENTAL APPLICATION AREA = 239.0 ACRES
-  IRRIGATION MAIN LINE

APPLICATION No. G-16564

PERMIT No. _____

IN THE NAME OF:
RICH KORTGE

DATE: OCTOBER 12, 2005

BY:
TENNESON ENGINEERING CORP.
 409 LINCOLN STREET,
 THE DALLES, OREGON. 97058
 PH. (541) 296-9177
 FAX (541) 296-6657



NOTE:
 "THIS MAP IS NOT INTENDED TO PROVIDE DIMENSIONS OR LOCATIONS OF PROPERTY OWNERSHIP LINES."

EXPIRES: 06/30/06

W.O. #11856

app g-16564