




**Application Map for Groundwater Permit
For
Janice M. Thurman**

 Proposed Place of Use
  Approximate Well Location
  Approximate Marker Location

T20S R10E Section 24, SE ¼, SW ¼, Tax Lot 0307

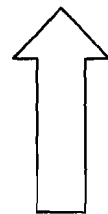
1 inch equals 400 feet

May 10, 2005

Deschutes Irrigation, LLC

P.O. Box 1830
 Bend, OR 97709
 541-389-2857
 waterrights@usa.com

NORTH



RECEIVED

MAY 12 2005

**WATER RESOURCES DEPT
SALEM, OREGON**

app no G-16457