




**Application Map for Groundwater Permit
For
Jim Klemz**

 Proposed Place of Use
  Approximate Well Location
  Approximate Marker Location

T14S R10E Section 35, NE 1/4, NE 1/4, Tax Lot 0105

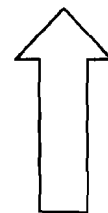
1 inch equals 400 feet

April 21, 2005

Deschutes Irrigation, LLC

P.O. Box 1830
 Bend, OR 97709
 541-389-2857
 waterrights@usa.com

NORTH



RECEIVED
 APR 25 2005
 WATER RESOURCES DEPT
 SALEM, OREGON

APP G-16448