




**Application Map for Groundwater Permit  
For  
Robert & Sylvia Sproed**

 Proposed Place of Use    
  Approximate Well Location    
  Approximate Marker Location

**T14S R15E Section 35 Tax Lot 3005**

1 inch equals 400 feet

November 29, 2005

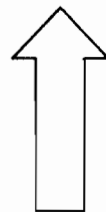
**Deschutes Irrigation, LLC**

P.O. Box 1830  
Bend, OR 97709  
541-389-2857  
waterrights@usa.com

**RECEIVED**

DEC 07 2005

WATER RESOURCES DEP.  
SALEM, OREGON



**NORTH**