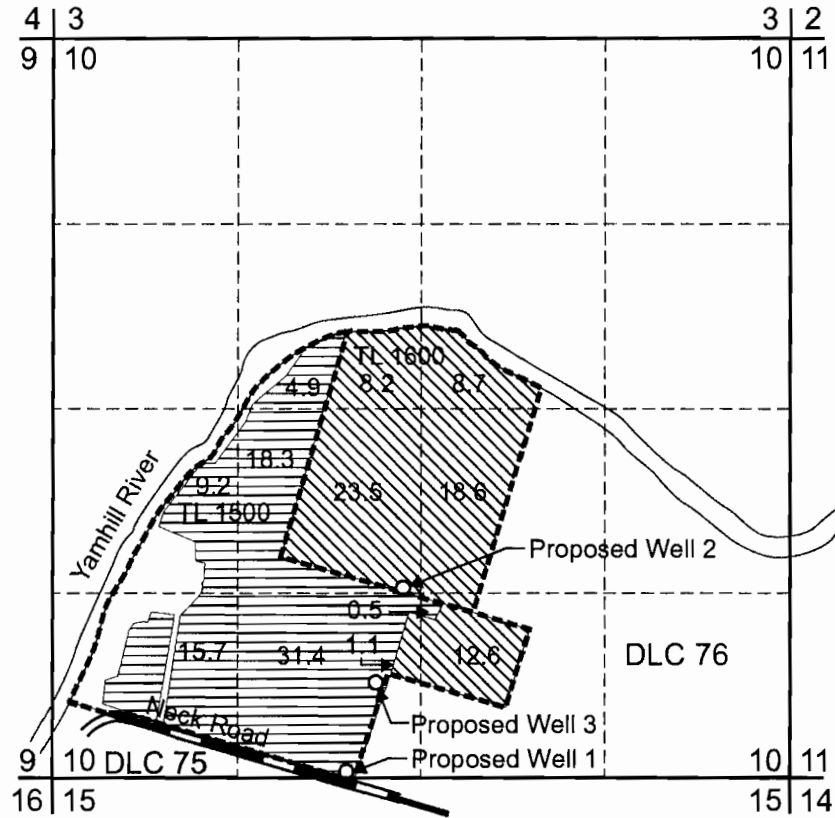





# T.4S. R.3W. Section 10, W.M.



Proposed Well 1 is located 40 feet north and 2,100 feet east from the SW corner of Section 10.  
 Proposed Well 2 is located 1,360 feet north and 2,520 feet east from the SW corner of Section 10.  
 Proposed Well 3 is located 680 feet north and 2,310 feet east from the SW corner of Section 10.

-  Desired Year-Round Nursery Right (72.7 Acres).
-  Desired Year-Round Nursery Right (80.0 Acres); Existing Water Right for Irrigation under Application S-20418, Permit 15945, Certificate 37648.
-  Tax lot boundary

**RECEIVED**

APR 25 2006

WATER RESOURCES DEPT  
 SALEM, OREGON



Scale: 1" = 1,320'



This map was prepared for the purpose of identifying the location of a water right only and is not intended to provide legal dimensions or location of property ownership lines.

Water Right Application Map

Arne Goddik  
 T.4S. R.3W. Section 10, W.M.

Pacific Hydro-Geology Inc.

Rvsd. 4/24/2006

GoddikAppRvsvd.cdr

app 9-16412