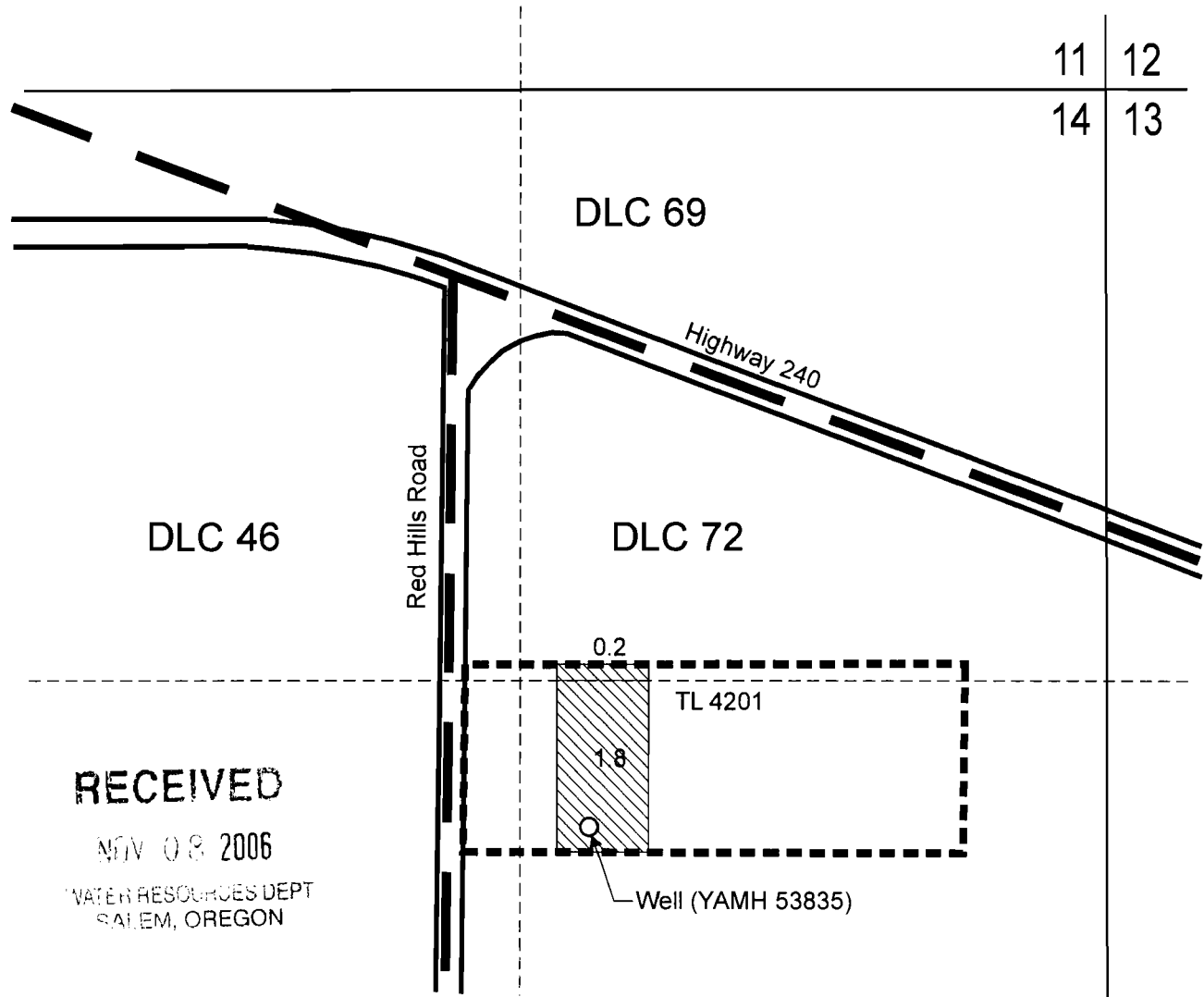




# T.3S. R.3W. Section 14, W.M.



Well (YAMH 53835) is located 1,650 feet south and 1,160 feet west from the NE corner of Section 14.

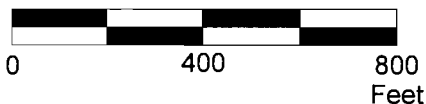
 Area (2.0 Acres) to be irrigated.

 Tax Lot Boundary



EXPIRATION DATE: 6/30/07

Scale: 1" = 400'



This map was prepared for the purpose of identifying the location of a water right only and is not intended to provide legal dimensions or location of property ownership lines.



## Water Right Application Map

Dave and Mary Weil  
Tax Lot 3 3 14 4201

Pacific Hydro-Geology Inc.

Rvsd 05/2006