


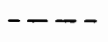
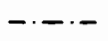



SCALE: 1"=1320'

**RECEIVED**

FEB 04 2008  
 WATER RESOURCES DEPT  
 SALEM, OREGON

~~EXISTING WELL AT PROPOSED POA #1 IS 1695' S. & 280' E. OF THE NW COR. SEC. 18, T.13S., R.34E.~~  
~~EXISTING WELL AT PROPOSED POA #2 IS 1830' S. & 290' E. OF THE NW COR. SEC. 18, T.13S., R.34E.~~  
 EXISTING WELL AT PROPOSED POA #3 IS 1545' S. & 380' W. OF THE NE COR. SEC. 13, T.13S., R.33E.

-  PROPOSED PRIMARY PLACE OF USE FROM POA#S 1, 2, 3
-  PROPOSED SUPPLEMENTAL PLACE OF USE FROM POA#S 1, 2, 3 (EXISTING PRIMARY RIGHTS FROM C-25329 & C-25958)
-  UNAFFECTED PRIMARY RIGHTS C-25329 & 25958
-  EXISTING DITCH
-  MAINLINE
-  TAX LOT NUMBER

**RECEIVED**

SEP 23 2008  
 WATER RESOURCES DEPT  
 SALEM, OREGON

**APPLICATION MAP**  
 FOR  
<sup>one</sup>  
**THREE POINTS OF APPROPRIATION**  
 FOR  
 SHANNON & WANDA VOIGT

PREPARED BY: BAGETT, GRIFFITH & BLACKMAN  
 217 N. CANYON BLVD.  
 JOHN DAY, OREGON  
 (541) 575-1251

JANUARY 17, 2008

AppNOG-17000

NOTE: The preparation of this map was for the purpose of identifying the location of the proposed water right and has no intent to provide dimensions or location of property ownership lines.

