




SECTIONS 7 AND 8, TWP.4 S. RANGE 13 E. W.M. WASCO COUNTY, OREGON

WATER RIGHT MAP FOR  
GROUND WATER APPLICATION

SCALE: 1" = 660'

-  PROPOSED WELL
-  EXISTING IRRIGATION MAIN
-  IRRIGATED AREA 108.68 AC.

APPLICATION No. G-17077

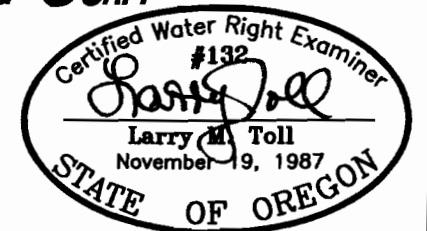
PERMIT No. \_\_\_\_\_

IN THE NAME OF:  
TYGH VALLEY ORCHARDS, LLC

DATE: MAY 12, 2008

BY:  
**TENNESON ENGINEERING CORP.**

409 LINCOLN STREET,  
THE DALLES, OREGON. 97058  
PH. (541) 296-9177  
FAX (541) 296-6657



**NOTE:** EXPIRES: 06/30/08

"THIS MAP IS NOT INTENDED TO  
PROVIDE DIMENSIONS OR LOCATIONS  
OF PROPERTY OWNERSHIP LINES."

