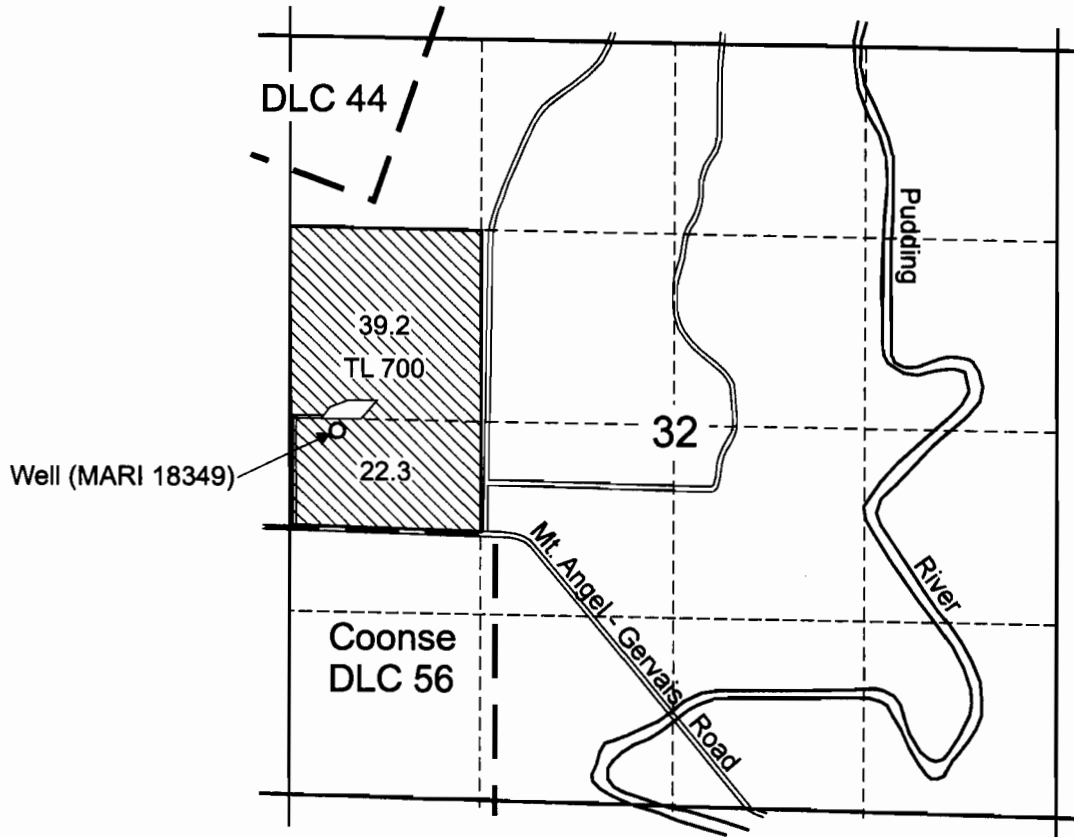

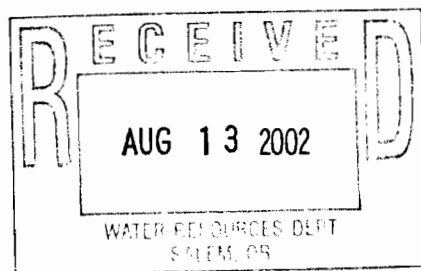


T.5S. R.1W. Section 32



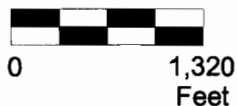
Well (MARI 18349) is located 710 feet north and 1,090 feet west from the NE corner of the Coonse DLC 56.



 Area (61.5 Acres) to be irrigated.

EXPIRATION DATE: 6/20/03

Scale: 1" = 1,320'



This map was prepared for the purpose of identifying the location of a water right only and is not intended to provide legal dimensions or location of property ownership lines.



Water Right Application Map

Pacific Hydro-Geology Inc.

Michael Steinkamp
T.5S. R.1W. Section 32

app # G-15819 Permit #