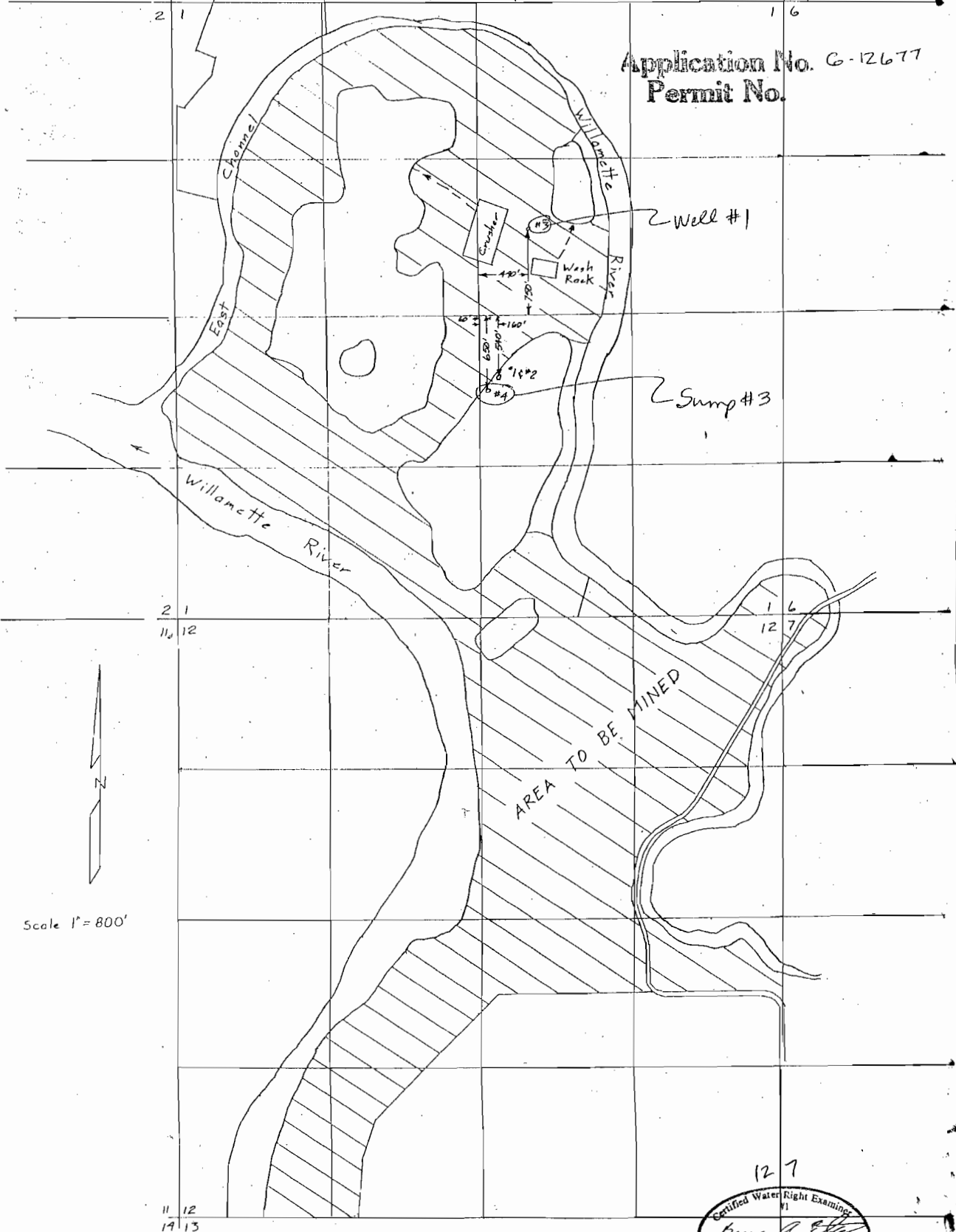


TOWNSHIP 12 SOUTH, RANGE 5 WEST, W.M.

SECTIONS 12 & 12
& T12S R4W, SECTIONS 6 & 7

R5W R4W

Application No. G-12677
Permit No.



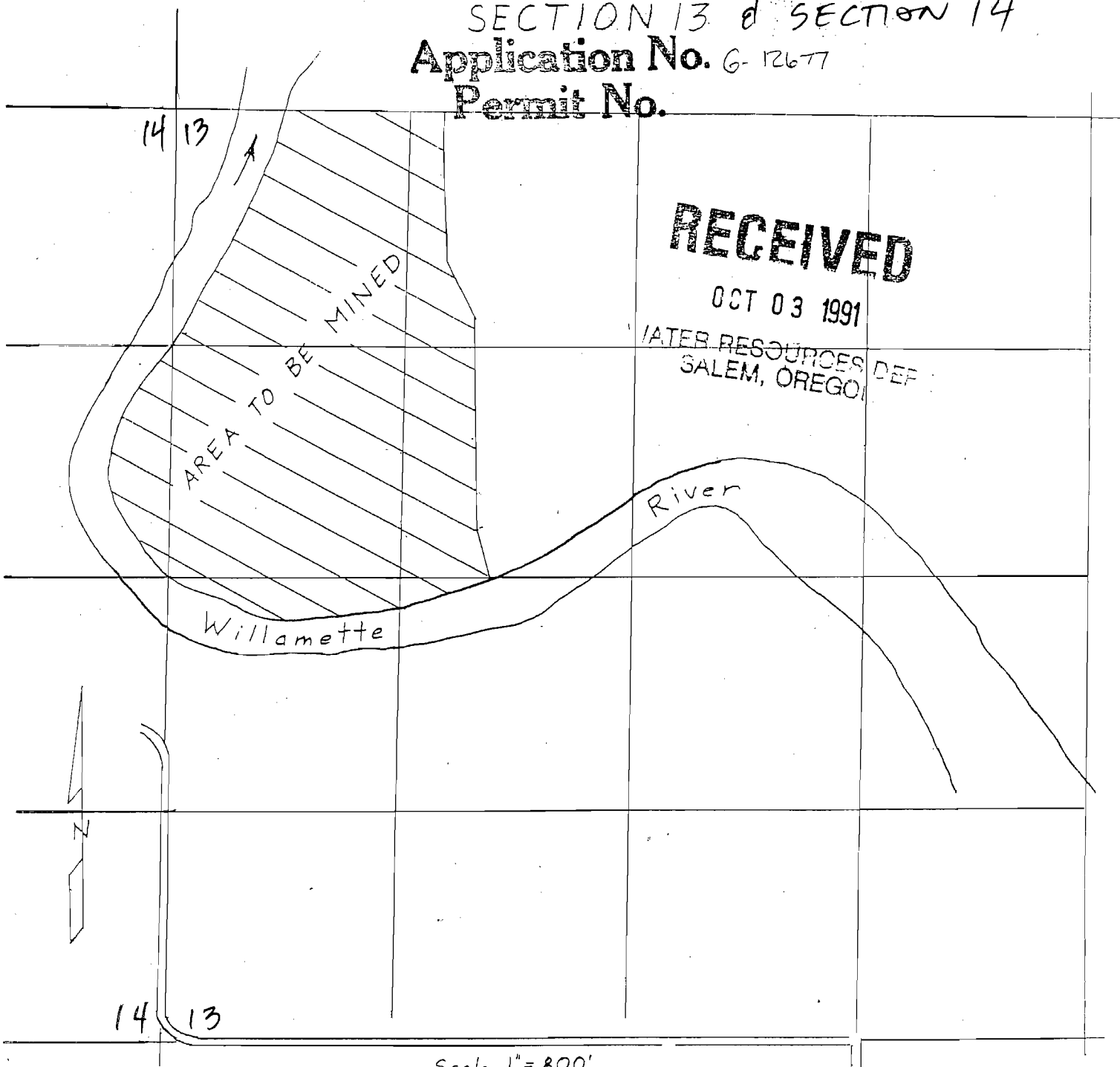
Water Right Application Map
for
MORSE BROS., INC.
(Corvallis)

Sheet 1



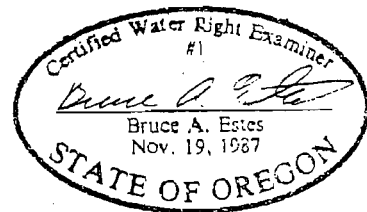
R5W T12S R4W
This map is for the purpose of locating
a water right only and has no intent to
provide legal dimensions or the location
of property lines.

TOWNSHIP 12 SOUTH, RANGE 5 WEST, W.M.
SECTION 13 & SECTION 14
Application No. G-12677
Permit No.



Scale 1" = 800'

Water Right Application Map
for
MORSE BROS, INC
(Corvallis)



This map is for the purpose of locating a water right only and has no intent to provide legal dimensions or the location