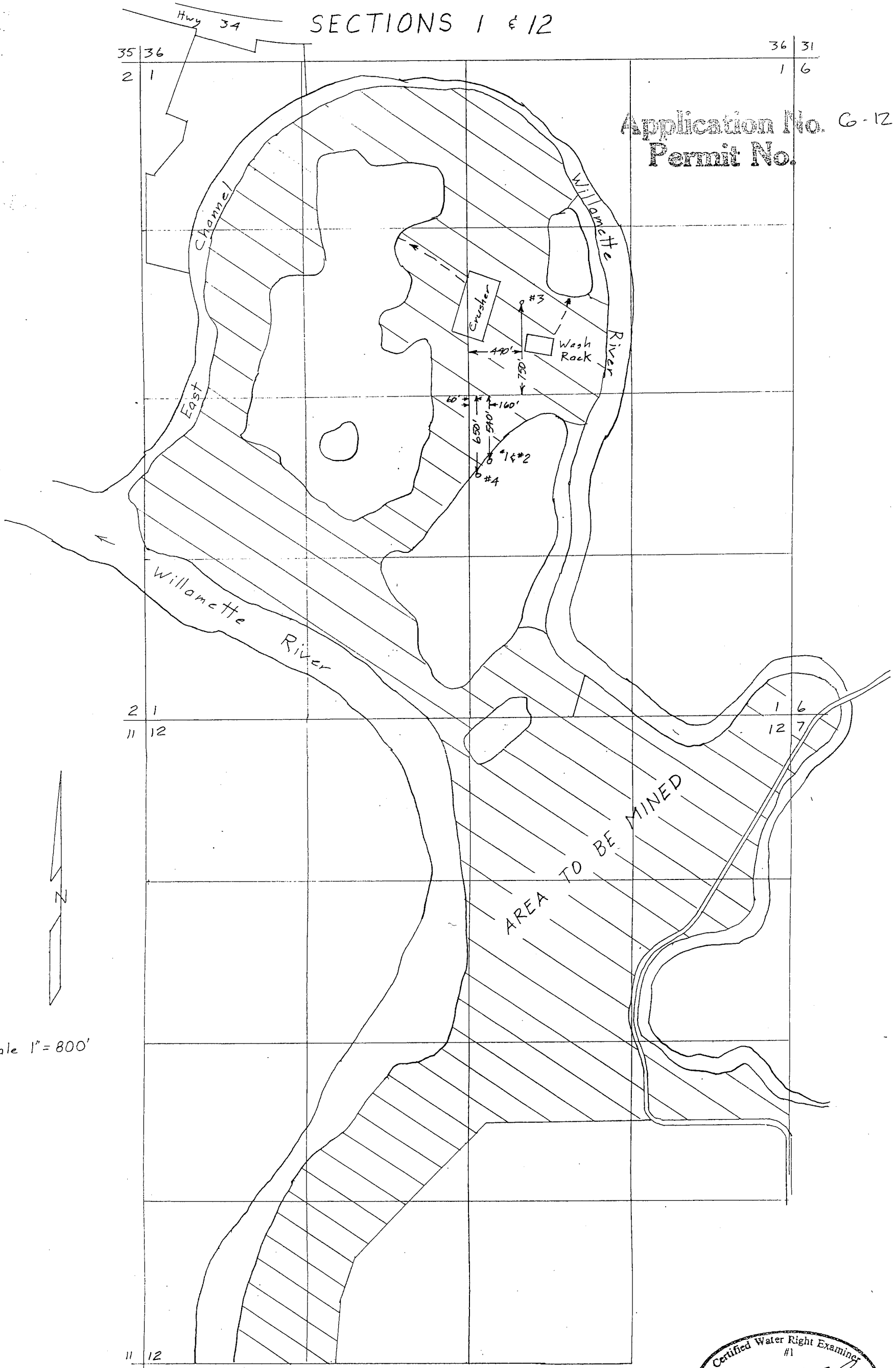


TOWNSHIP 12 SOUTH, RANGE 5 WEST, W. M.  
SECTIONS 1 & 12

36 31  
1 6

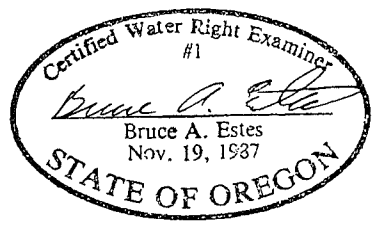
Application No. G-12677  
Permit No.



Scale 1" = 800'

Water Right Application Map  
for  
MORSE BROS., INC.  
(Corvallis)

Sheet 1



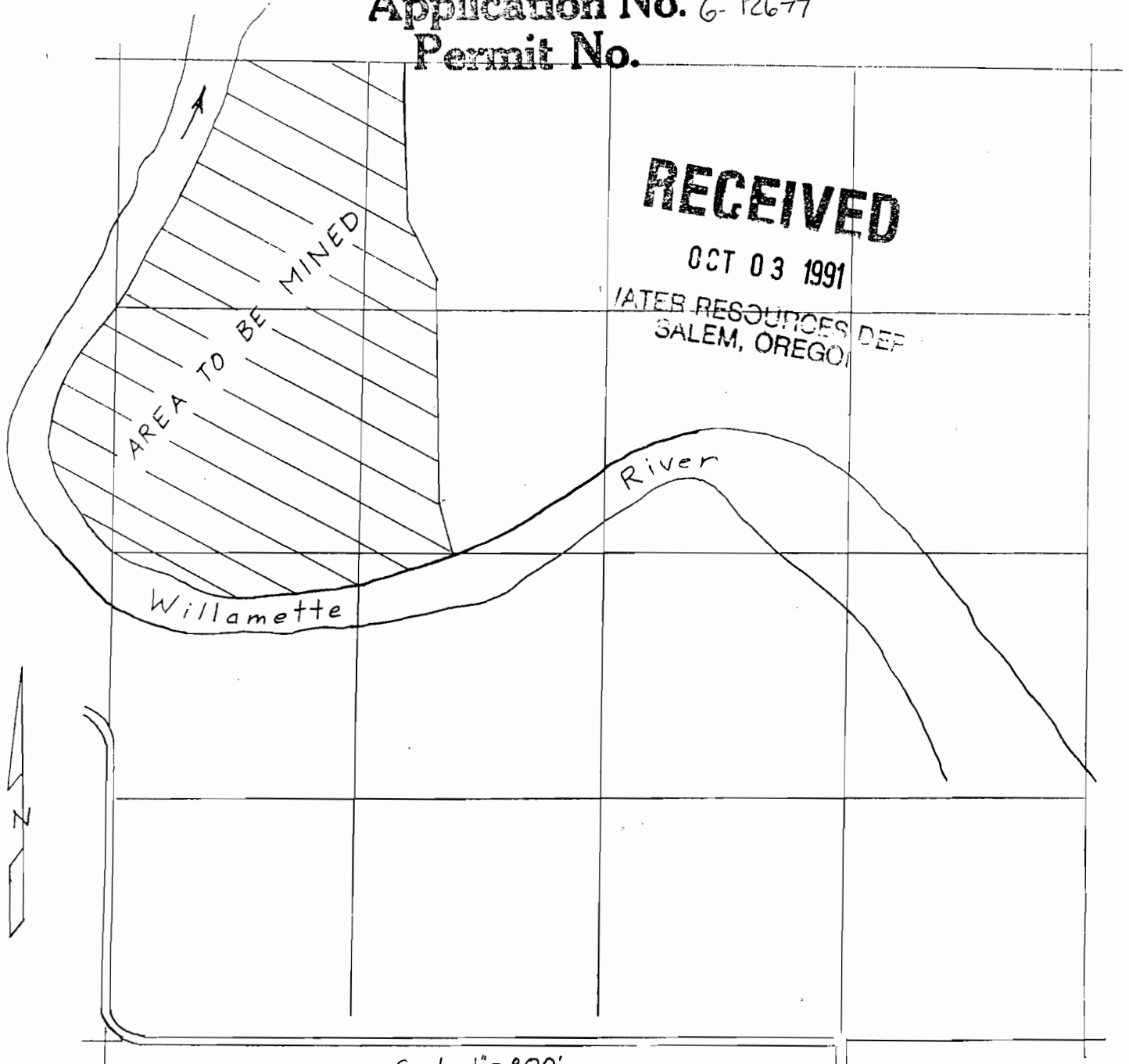
This map is for the purpose of locating a water right only and has no intent to provide legal dimensions or the location of property lines.

TOWNSHIP 12 SOUTH, RANGE 5 WEST, W.M.

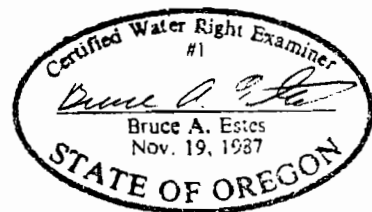
SECTION 13

Application No. G-12677

Permit No.



Water Right Application Map  
for  
MORSE BROS., INC  
(Corvallis)



This map is for the purpose of locating a water right only and has no intent to provide legal dimensions or the location of property lines.