

AMENDED APPLICATION MAP
FOR MARGANNE AND DAVID OXLEY
 IN
 T40S R11E, SECTION 3
 APPLICATION G-15565
 KLAMATH COUNTY, OREGON

NOTES:


1. THIS MAP WAS PREPARED FROM KLAMATH COUNTY TAX MAPS.
2. THE PURPOSE OF THIS MAP IS TO IDENTIFY THE LOCATION OF THE WATER RIGHT ONLY, AND IS NOT INTENDED TO PROVIDE DIMENSIONS OR LOCATION OF PROPERTY LINES.

GOV'T LOT	TAX MAP #	1/4 1/4	SECTION	TOWNSHIP	RANGE	SUPPLEMENTAL ACREAGE
2	200	NWNE	3	40S	R11E, WM	41.4
3	300	NENW	"	"	"	41.6
4	300	NWNW	"	"	"	32.0
5	500	SWNW	"	"	"	35.9
6	500	SEnw	"	"	"	41.2
7	600	SWNE	"	"	"	41.2
10	600	NWSE	"	"	"	38.7
11	500	NESW	"	"	"	28.8
12	500	NWSW	"	"	"	30.2

TOTAL: 331.0 Ac.

LEGEND


 IRRIGATED LANDS THIS AMENDED APPLICATION MAP


 IRRIGATED ACREAGE
 1/4 1/4 DESIGNATION

TM 800 TAX MAP NUMBER

LOT 4 GOVERNMENT LOT NUMBER

17 SECTION NUMBER AND CENTER

 ROADWAY

 SECTION LINES

 TAX LOT BOUNDARY

RECEIVED

JUL 19 2011

SALEM OREGON



Engineers ▲ Planners ▲ Surveyors

2950 Shasta Way · Klamath Falls, Oregon 97603 · (541) 884-4666 · FAX (541) 884-5335
 Klamath Falls, OR · Medford, OR · Alturas, CA

REV 7/19/11

Cochran-Bose

00000-00

AMENDED APPLICATION MAP
FOR MARGANNE AND DAVID OXLEY
 T40S, R11E, SECTION 3 W.M.
 KLAMATH COUNTY, OREGON