

MONTY CRUM PERMIT AMENDMENT #2 TRANSFER
 APPLICATION MAP FOR PERMIT G-13735 REQUESTING
 AN ADDITIONAL POINT OF APPROPRIATION WELL #3
 TOWNSHIP 1 SOUTH, RANGE 25 & 26 EAST, W.M.


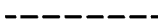





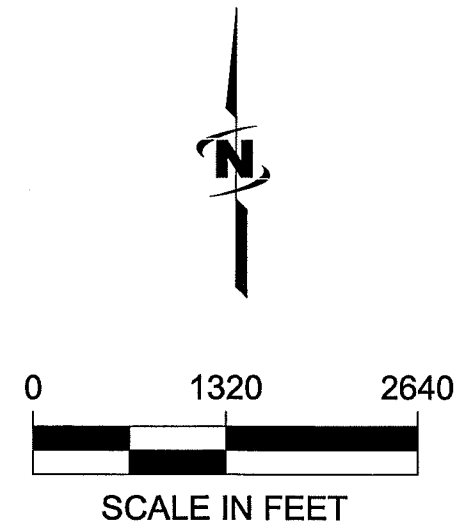
ORIGINAL AUTHORIZED P.O.A. WELL #1 250 HP
 LOCATED 2528'S & 1317'E FROM NW CORNER OF SECTION 1

AUTHORIZED T-8625 ADDITIONAL P.O.A. WELL #2 100 HP
 PROPOSED LOCATION 4000'S & 2600'E FROM NW CORNER OF SECTION 1
 ACTUAL DRILLED LOCATION 220'W FROM THE S 1/4 CORNER OF SECTION 1

PROPOSED ADDITIONAL P.O.A. UNDER THIS APPLICATION WELL #3 75 HP
 LOCATED 1260'S & 2400'E FROM NW CORNER OF SECTION 1

RECEIVED
 AUG 23 2010
 WATER RESOURCES DEPT
 SALEM, OREGON

-  PROPOSED LAND TO BE IRRIGATED WITH THESE POINTS OF APPROPRIATION
-  PIPE LINE
-  PROPOSED WELL
-  AUTHORIZED WELLS
-  TAX LOT BOUNDARIES



1 11122