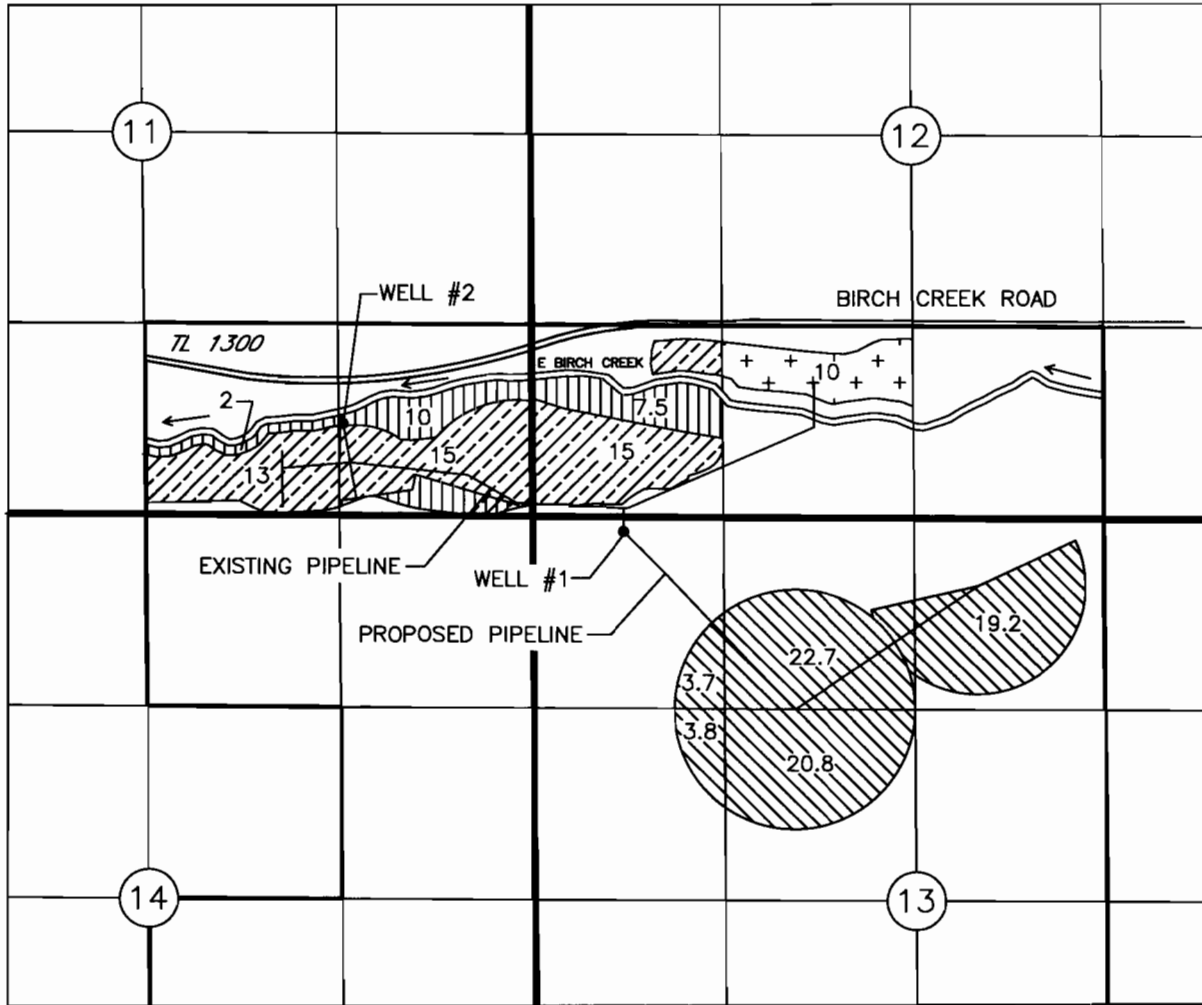


3/7/12 AMENDMENT  
 GROUND WATER PERMIT APPLICATION  
 IN THE NAME OF WILLIAM AND ROSA RUPP  
 T2S, R32E, W.M., UMATILLA COUNTY

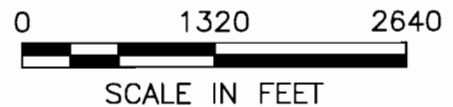
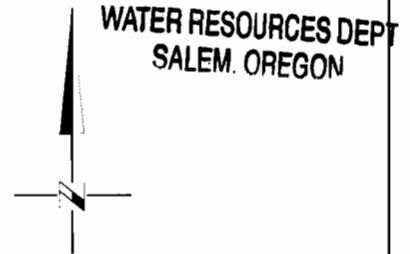


LEGEND

- PRIMARY IRRIGATION
- SUPPLEMENTAL IRRIGATION TO CERT 2553, PRIORITY 1885
- SUPPLEMENTAL IRRIGATION TO CERT 2553, PRIORITY 1897
- SUPPLEMENTAL IRRIGATION TO CERT 434

LOCATION OF WELLS

- WELL #1 50' S & 4620' W OF (EXISTING) THE SE COR SEC 12
- WELL #2 660' N & 6580' W OF (PROPOSED) THE SE COR SEC 12



NOTE:  
 THE PURPOSE OF THIS MAP IS TO IDENTIFY THE APPROXIMATE LOCATION OF THE WATER RIGHT. IT IS NOT INTENDED TO PROVIDE INFORMATION RELATIVE TO THE LOCATION OF PROPERTY OWNERSHIP BOUNDARY LINES.