

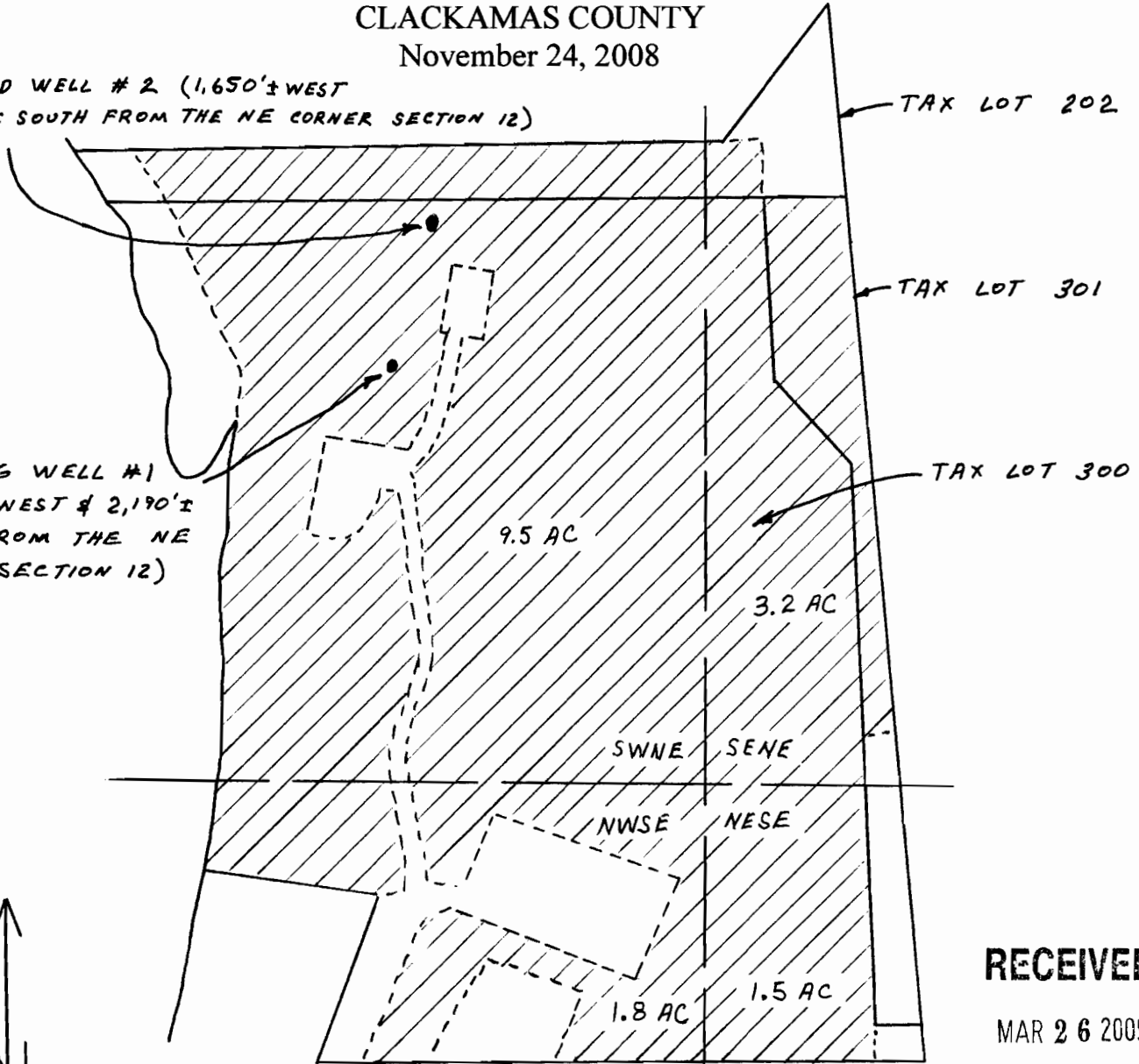
# GROUNDWATER APPROPRIATION APPLICATION MAP


FOR WILLIAM M. JABS  
LOCATED IN SECTION 12, TOWNSHIP 3 SOUTH, RANGE 3 EAST  
CLACKAMAS COUNTY

November 24, 2008

PROPOSED WELL # 2 (1,650'± WEST  
& 2020'± SOUTH FROM THE NE CORNER SECTION 12)

EXISTING WELL #1  
(1,700'± WEST & 2,190'±  
SOUTH FROM THE NE  
CORNER SECTION 12)



PROPOSED IRRIGATION:   
(Approximately 0.8 acres within Tax Lot 301, 1.0 acres within Tax Lot 202, &  
14.2 acres within Tax Lot 300, totaling approximately 16.0 acres.)

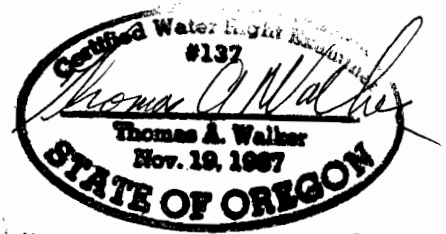
↑  
N  
1" = 200'

**RECEIVED**

MAR 26 2009

WATER RESOURCES DEPT  
SALEM, OREGON

NOTE: This map was prepared for the purpose of identifying the location of water rights. This map is not intended to provide dimensions or the location of property ownership lines.



EXPIRES 6:30-2010