

RECEIVED

MAR 10 2011

WATER RESOURCES DEPT  
SALEM, OREGON

33

34

4




3

9

10

6-17452

### RATTLESNAKE CREEK LAND & CATTLE WATER RIGHT APPLICATION MAP

-  Proposed Irrigated Area
- 11.6 Sum of Irrigated Acres Per QQ
-  Well Location
- 10 Section Number
-  Tax Lot Boundary



TR 24 FEB 2011 1" = 990'

