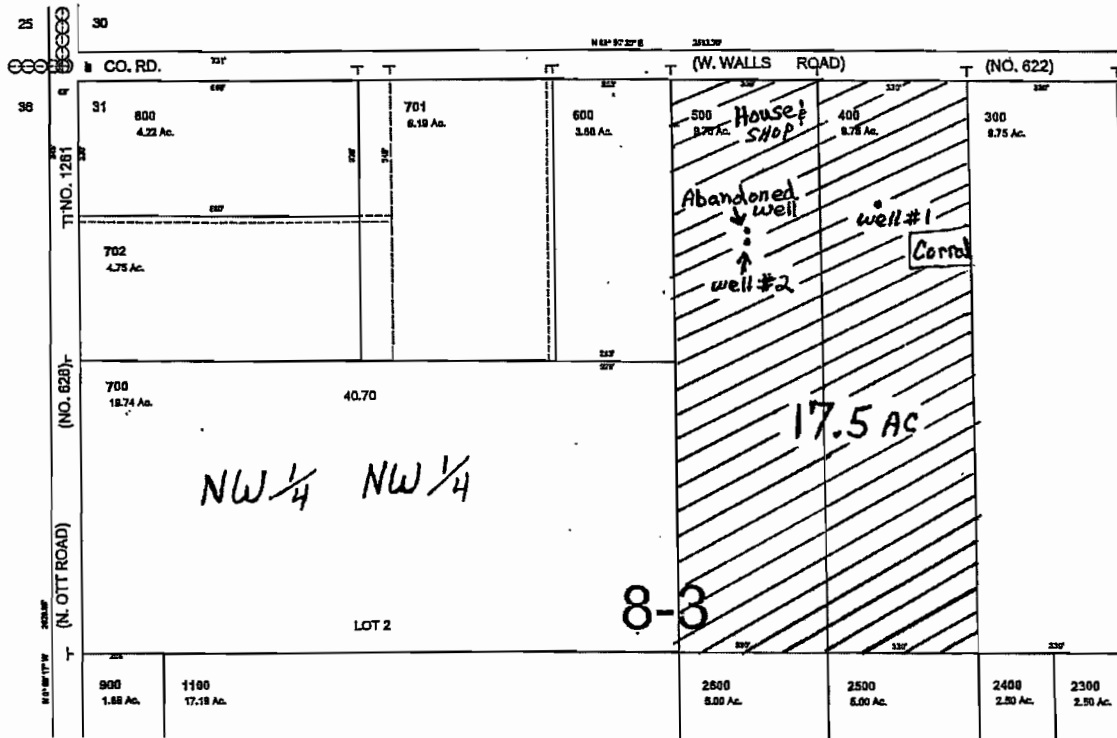


RECEIVED

FEB 06 2013

WATER RESOURCES DEPT
SALEM, OREGON

T. 5N., R. 29E, Sec. 31, W.M.



William R Pelletier
32184 W. Walls Rd
Hermiston, OR 97838

Tax Lots 400 & 500 (NENW)


Scale 1" = 400'

* The newly constructed well "well #2"
is 7' feet due south from the newly abandoned
well.

Legal Descriptions

Well # 1 (N. 45.87806/W -119.23750)
UMAT 3764: 5N/29E-31 NE NW,
305' South, 1850' East from NW cor Sec 31

Well # 2 (N.45.87781/W -119.23875)
UMAT 57126: 5N/29E-31 NE NW,
377' South, 1545' East from NW cor Sec 31



Area proposed to be irrigated
17.5 Acres

Abandoned Well: (N. 45.87778/W -119.23875)
UMAT 57016: 5N/29E-31 NE NW,
370' South, 1545' East from NW cor Sec 31

APC G-17518

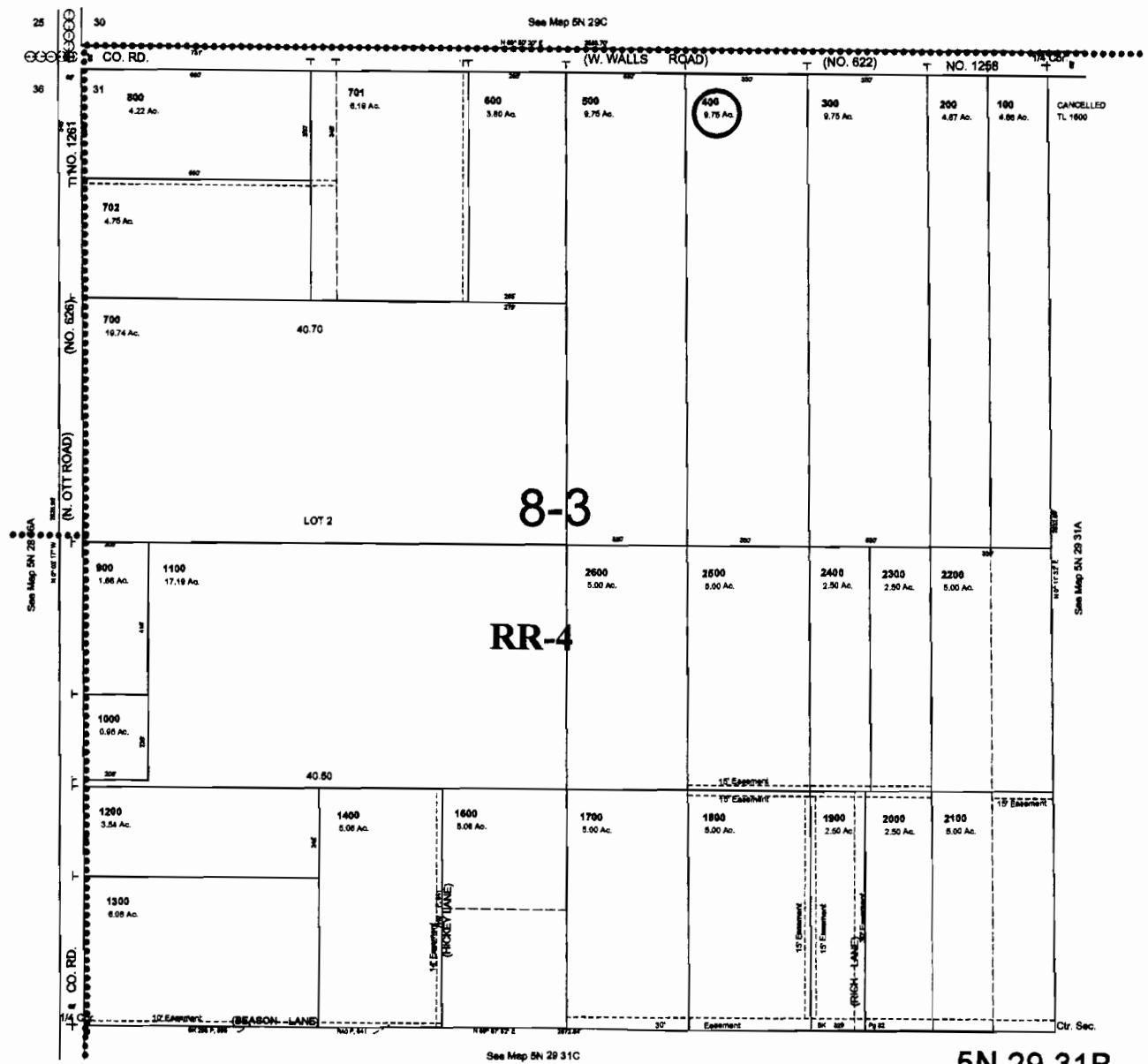
8-17518

This map was prepared for assessment purposes

NW1/4 SEC 31 T5N R29E WM UMATILLA COUNTY SCALE 1"=200'

9/28/08

5N 29 31B
AERIAL PHOTO NO. 1P-101



RECEIVED
DEC 15 2011
WATER RESOURCES DEPT
SALEM, OREGON

5N 29 31B