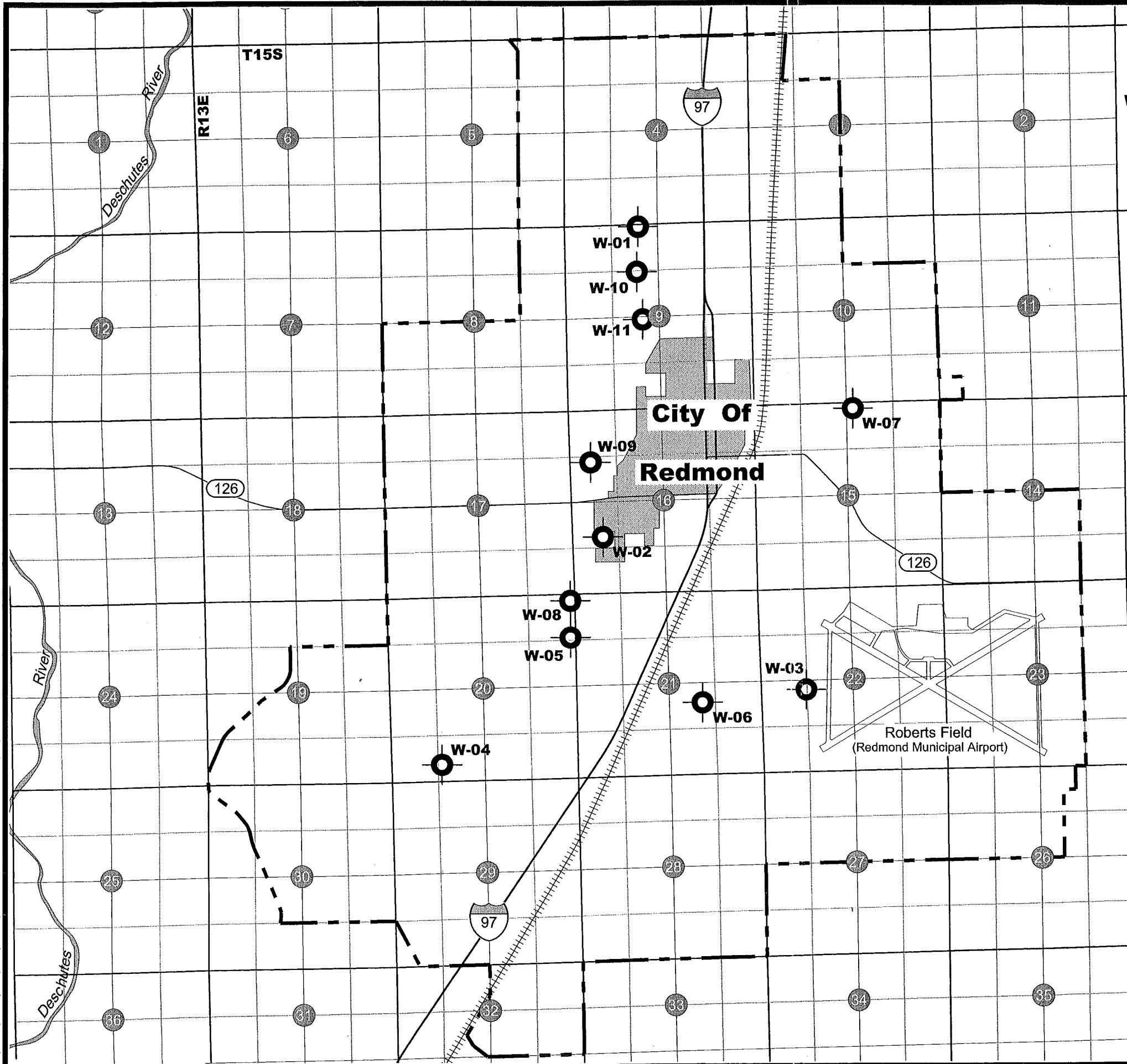


G:\1000\1003\104\Cad\Water\W003104_F2_WellLoc 11:51 10/16/2006 SS



Explanation

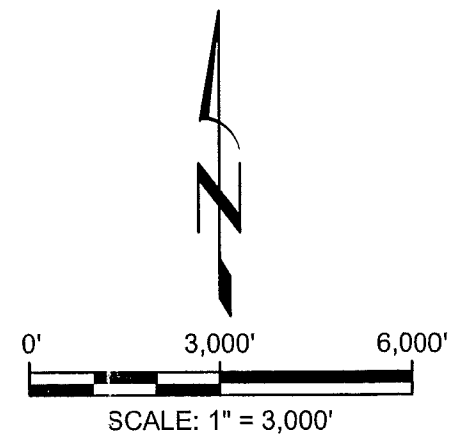

- Place Of Use For Water Right Permit G-12401, City Of Redmond UGB
- Location of City Well and Designation

City Well Location

Well #	Reference Corner	Distance
W-01 (e)	NW corner of Sec 9	2078'E - 64'S
W-02 (e)	SW corner of Sec 16	853'E - 1600'N
W-03 (e)	SW corner of Sec 22	1291'E - 2330'N
W-04 (e)	SW corner of Sec 20	1420'E - 475'N
W-05 (e)	NE corner of Sec 20	140'W - 1233'S
W-06 (e)	SE corner of Sec 21	1662'W - 2035'N
W-07 (p)	NW corner of Sec 15	2826'E - 158'S
W-08 (p)	NE corner of Sec 20	127'W - 190'S
W-09 (p)	NW corner of Sec 16	580'E - 1457'S
W-10 (p)	NW corner of Sec 9	2020'E - 1332'S
W-11 (p)	SW corner of Sec 9	2160'E - 2530'N

(e) = Existing Wells as of August 2006.
 (p) = New Wells Proposed in this Application.

Deschutes County, Oregon
 Township 15 South, Range 13 East, W.M.
 Sections 3, 4, 5, 8, 9, 10, 11, 14, 15, 16, 17, 19,
 20, 21, 22, 23, 26, 27, 28, 29, 30, & 32



NOTES

1. THIS MAP WAS PREPARED FOR THE PURPOSE OF IDENTIFYING THE LOCATION OF WATER RIGHTS ONLY AND IS NOT INTENDED TO PROVIDE LEGAL DIMENSIONS OR LOCATIONS OF PROPERTY OWNERSHIP LINES.

RECEIVED
 NOV 06 2006
 WATER RESOURCES DEPT
 SALEM, OREGON

Newton Consultants Inc.
 Earth, Water and Rock Specialists
 Ph: 541 504-9960
 Fax: 541 504-9961

City Well Locations
 Ground Water Right Permit Application G-14908
 City of Redmond, Oregon