

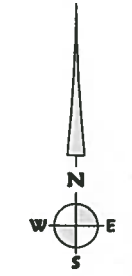
Revised Map

RECEIVED

AUG 28 2013

WATER RESOURCES DEPT
SALEM, OREGON

UPPER FIELD GROUND WATER APPLICATION MAP
FOR
STANLEY + NANCY STARR
LOCATED IN
N. 1/2 SEC. 23 + S. 1/2 SEC. 14, T. 10 S., R. 4 W., W.M.
BENTON COUNTY, OREGON
FEBRUARY 1, 2013
REVISED AUGUST 28, 2013



APPLICANT

STAN STARR
5869 SPRINGHILL DR. NW
ALBANY, OR 97321

PROPERTY OWNER - TL 600

STANLEY R. STARR + NANCY L. STARR
5869 SPRINGHILL DR. NW
ALBANY, OR 97321

SITE ADDRESS:

5869 SPRINGHILL DR. NW
ALBANY, OR 97321




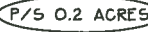
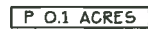

TAX LOTS:

TAX LOT 600
MAP 105-4W-14

NOTE:

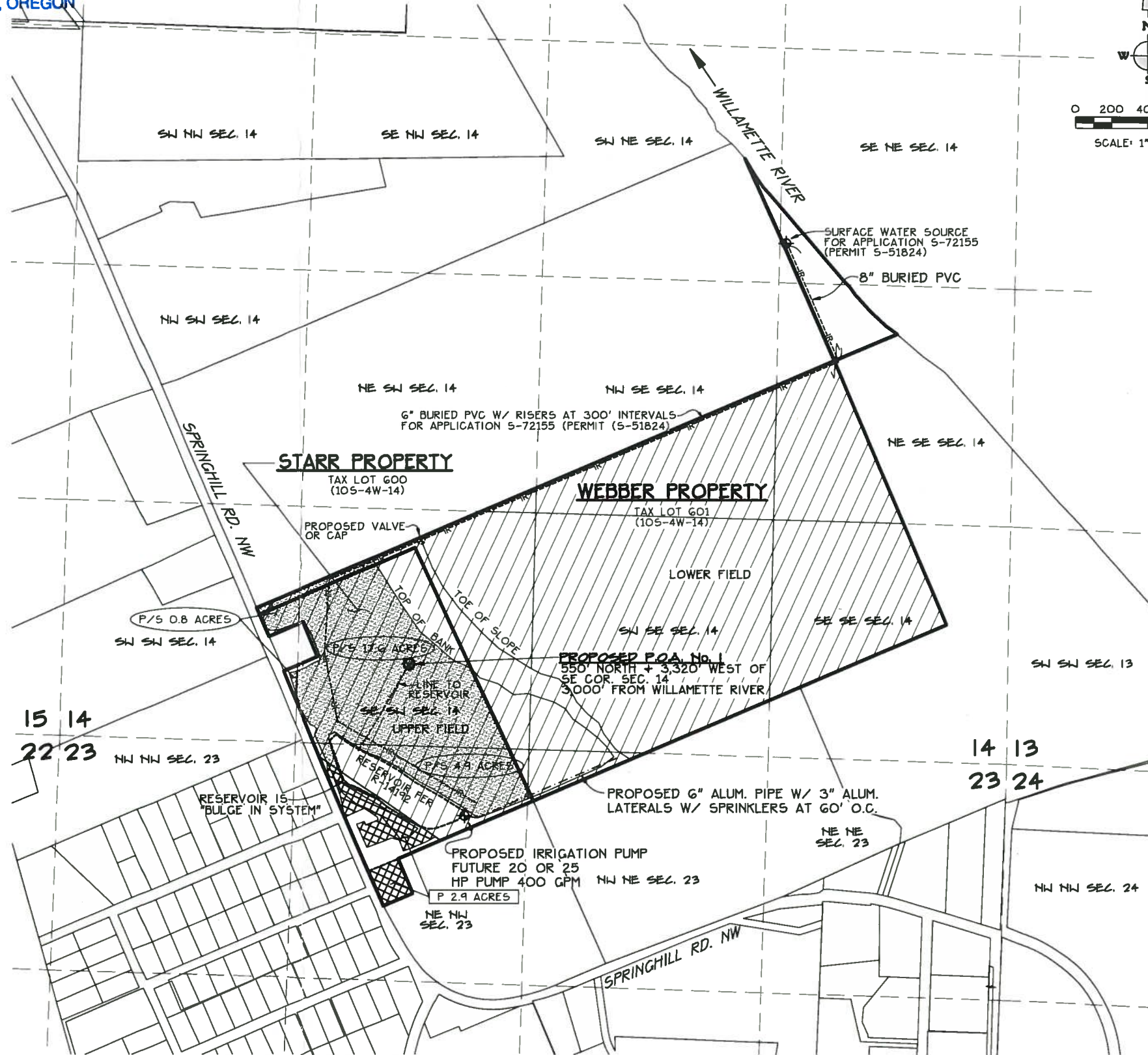
- 1.) RESERVOIR APPROVED FOR MULTI-PURPOSE USE UNDER PERMIT R-14192. RESERVOIR CONTAINS 27.0 ACRES-FEET.
- 2.) RESERVOIR TO SERVE AS A "BULGE IN THE SYSTEM" FOR THIS APPLICATION; THE VOLUME OF WATER FOR IRRIGATION OF 31.8 ACRES WILL NOT EXCEED 79.5 ACRE-FEET.

LEGEND:

-  **AREA OF IRRIGATION - NO CHANGE**
IRRIGATION UNDER P-51824;
EXISTING APPLICATION S-72155 (PERMIT S-51824)
PRIORITY DATE: JAN. 1, 1992;
122.5 ACRES
-  **AREA OF IRRIGATION - SUPPLEMENTAL**
AREA TO BE IRRIGATED WITH
SUPPLEMENTAL WATER FROM THIS
APPLICATION; 23.3 ACRES
-  **AREA OF IRRIGATION - PRIMARY**
AREA TO BE IRRIGATED WITH GROUND
WATER UNDER THIS APPLICATION;
2.9 ACRES
-  ACREAGE WITH PRIMARY PER APPLICATION S-72155
(PERMIT S-51824) AND REQUESTING SECONDARY
WATER RIGHTS UNDER THIS APPLICATION
-  ACREAGE REQUESTING PRIMARY WATER
RIGHTS UNDER THIS APPLICATION.
-  PROPOSED WELL SITE, P.O.A. No. 1

DISCLAIMER:

THIS MAP IS NOT INTENDED TO PROVIDE
LEGAL DIMENSIONS OR LOCATIONS OF
PROPERTY OWNERSHIP LINES



K & D ENGINEERING, Inc.
276 N.W. Hickory Street P.O. Box 725
Albany, Oregon 97321
(541) 928-2583

Date: 8/28/2013 Time: 15:59
Scale: 1=400(FS)
File: dwg\2005\05-52\05-52upperfield.dwg (1.m)

G17625