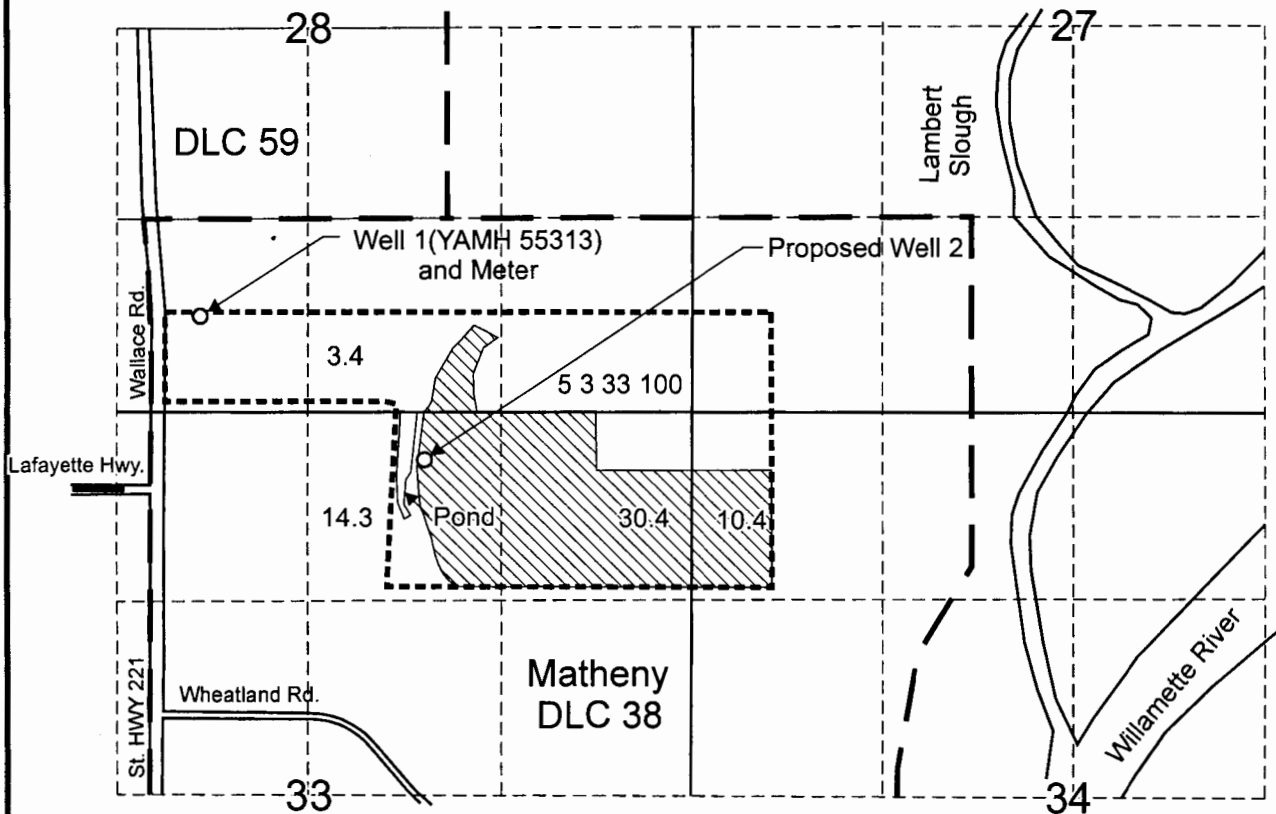



T.5S. R.3W. Section 27, 28, 33, 34




Well 1 (YAMH 55313) is located 1,200 feet north and 265 feet east from the NE corner, Adam Matheny DLC 60.

Proposed Well 2 is located 200 feet north and 1,880 feet east from the NE corner, Adam Matheny DLC 60.

 Area (58.5 Acres) proposed irrigation use).

----- Tax lot boundary

..... Mainline

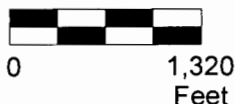


EXPIRATION DATE 6/30/13

APR 22 2013

App G-17653

Scale: 1" = 1,320'



This map was prepared for the purpose of identifying the location of a water right only and is not intended to provide legal dimensions or location of property ownership lines.

Water Right Application Map

Carlton Nursery Co. LLC
T.5S. R.3W. Section 28, W.M.

Pacific Hydro-Geology Inc.

2013-bgp