

Marvin Water Right Application

NWNE






RECEIVED

NENE

NOV 20 2013

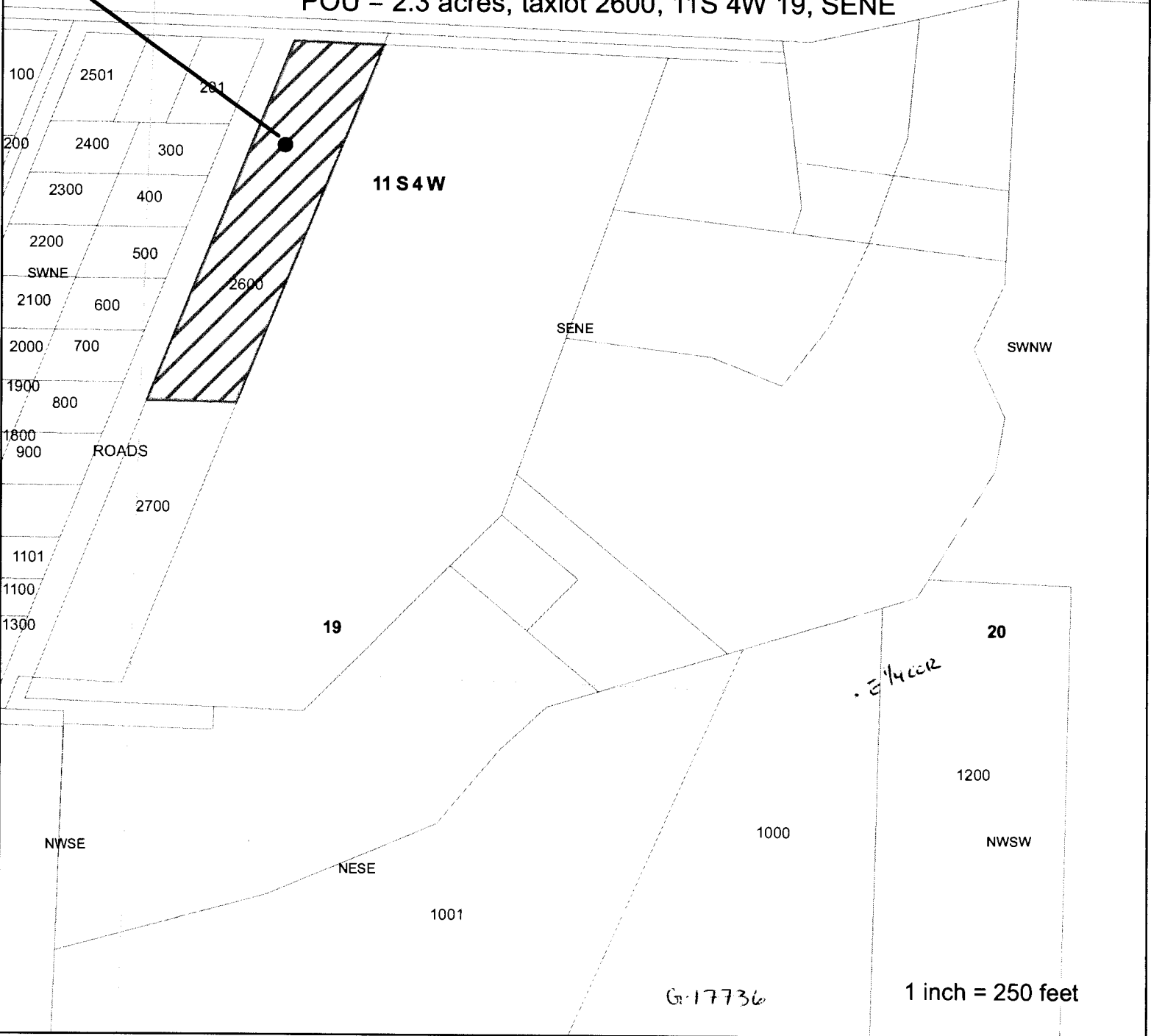
WATER RESOURCES DEPT
SALEM, OREGON

Legend

-  Benton
-  Townships
-  Sections
-  Quarter quarters
-  Marvin POU



POA (BENT 856) is 955 feet North and 1030 feet West from the E1/4 Corner
POU = 2.3 acres, taxlot 2600, 11S 4W 19, SENE



Gr 17736

1 inch = 250 feet