

G-17599

DE LORME

Amended Map 6/2013

XMap® 7


Campbell-Zelley Water Right Application Map



T23S. R31E. SEC 11

11 acres in the SW Cor of SW Cor, Tax lot 600
Less easements

Irrigation field Perimeter: 3,100.1 ft
Area: +/- 9.69 ac *Less road & possible easements*



CRANE BLVD

AIRPORT Lane RD

lawn/ house Perimeter: 822.6 ft
Area: +/- .928 Acres *Less road & possible easements*

section corner 10,11,14&15

78

RECEIVED BY OWRD

JUL 03 2013

SALEM, OR

Existing well is 441 ft East and 75 ft North of the SW Corner of Section 11, T23S, R31 E
New well to be drilled is 430 ft East and 89 ft North of SW Corner Sect 11, T23S, R31E

RECEIVED BY OWRD


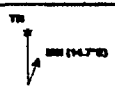
NOV 19 2012

SALEM, OR

CRANE BLVD

Data use subject to license.
© DeLorme. XMap® 7.
www.delorme.com

G-17599



THIS MAP WAS PREPARED FOR
ASSESSMENT PURPOSE ONLY

SW1/4 SECTION 11 T.23S. R.31E. W.M.

23S 31E 11C

HARNEY COUNTY

1" = 200'

