

RECEIVED BY OWRB  
 JUL 08 2014  
 SALEM, OR

**EXPLANATION:**




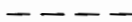
- 
**WELL 2**  
 PROPOSED POINT OF APPROPRIATION GROUNDWATER WELL RECONDITIONED 1/9/2014 LOCATED 2050 FT NORTH AND 190 FT WEST OF SE CORNER OF SECTION 13. WELL WILL WITHDRAW WATER FROM ALLUVIAL AQUIFER. (WELL LOGS: MALH 53047 AND MALH 54102)
- 
**WELL 1**  
 EXISTING WELL AN OLDER EXISTING WELL IS ALSO LOCATED ON THE PROPERTY (WELL LOG MALH 51564). THIS WELL WILL NOT BE USED UNDER THE PROPOSED WATER RIGHT.
- 
 PROPOSED PLACE OF USE IS INDUSTRIAL FACILITY LOCATED IN THE SE/4 OF SE/4 OF SECTION 13, T17S, R46E, WM.
- 
 CONVEYANCE WATER CONVEYANCE SYSTEM IS A BURIED 8 INCH PVC MAINLINE.

Figure 1. Application Map

PROJECT NUMBER: 2013210019	Permit to Use Groundwater for Industrial Use
DATE: 6/24/2014	
DWG NO: 2013210019 App F1.dwg	Ontario Asset Holdings Ontario, Oregon SEC. 13, T17S, R46E, WM
DWG BY: 6RKB PROJECT MANAGER: 1SBM	
REVISED:	<b>CES</b> CASCADE EARTH SCIENCES A Valmont Industries Company

G-17639