

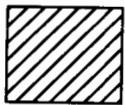
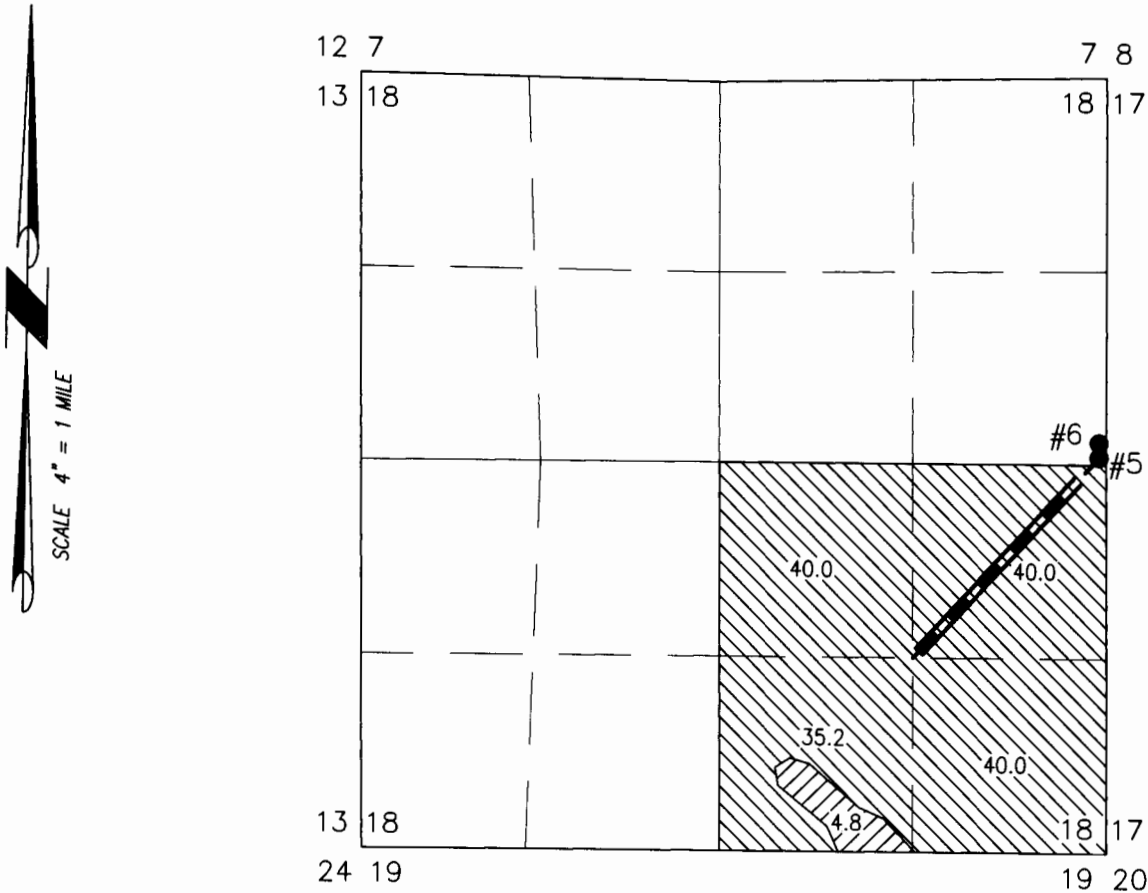
APPLICATION TO ADD POINTS OF APPROPRIATION AND PLACE OF USE FOR WILLIAM & LORI PEILA

RECEIVED BY OWRD


AUG 07 2014

SALEM, OR

TAX LOT 1800
IN SECTION 18, TOWNSHIP 26 SOUTH, RANGE 29 EAST, W.M.
HARNEY COUNTY, OREGON



4.8 PRIMARY ACRES IRRIGATION,
AS SHOWN



155.2 SUPPLEMENTAL ACRES
IRRIGATION, AS SHOWN

- WELL #6 PROPOSED IN THE SE 1/4 OF THE NE 1/4 SECTION 18 & 150' NORTH & 50' WEST FROM THE E 1/4 CORNER SECTION 18.
- WELL #5 PROPOSED IN THE SE 1/4 OF THE NE 1/4 SECTION 18 & 50' NORTH & 50' WEST FROM THE E 1/4 CORNER SECTION 18.

BURIED 6 OR 8 INCH STEEL PIPE

PROJECT No. 13-042

PREPARED AT THE REQUEST OF:

BILL & LORI PEILA
P.O. BOX 723
BURNS, OR 97720

**ALL POINTS ENGINEERING
& SURVEYING, INC.**



P.O. BOX 767 (CRR)
TERREBONNE, OREGON 97760
(541) 548-5833 PH
(541) 585-4602 FX
www.APEandS.com