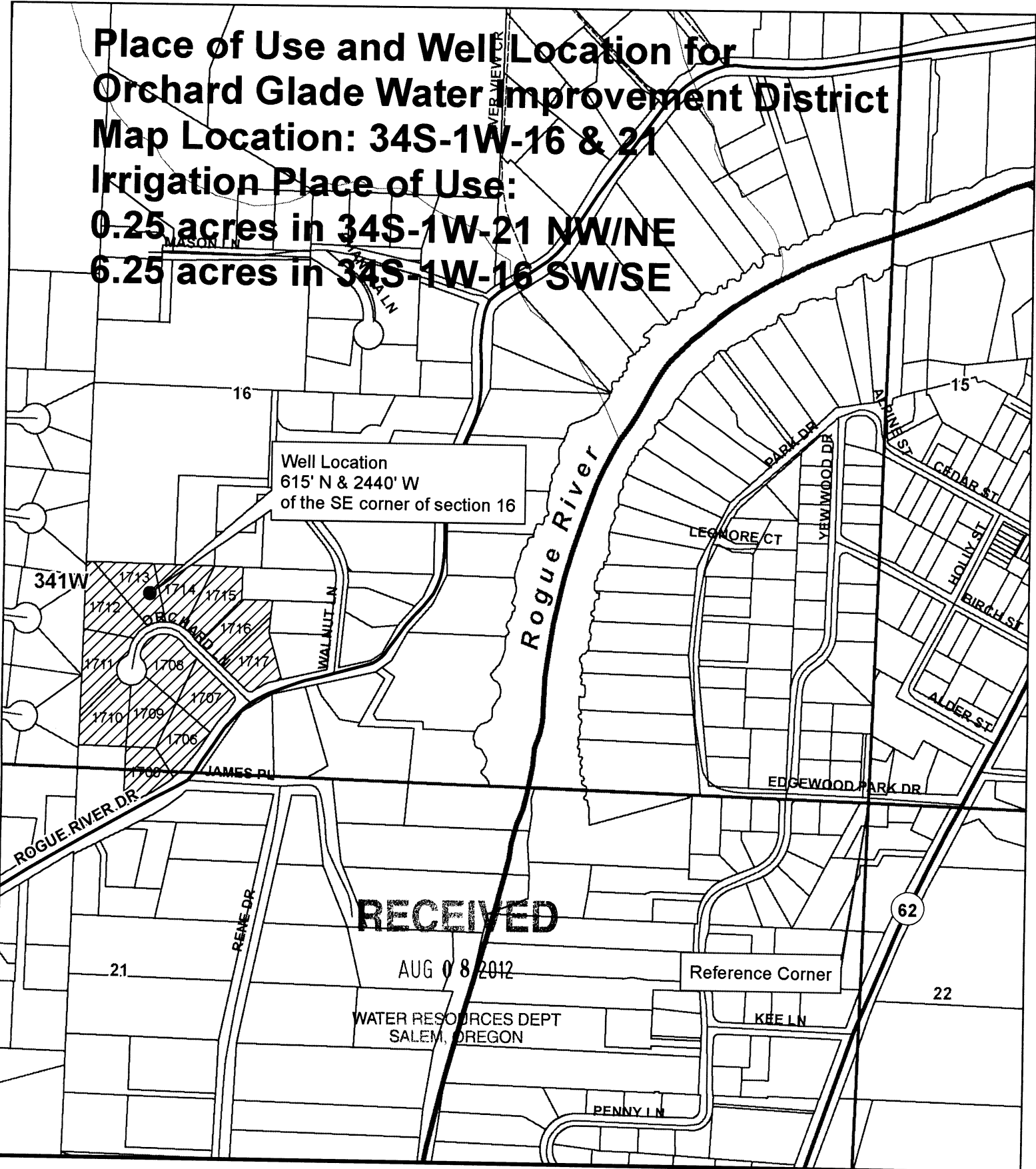







Place of Use and Well Location for Orchard Glade Water Improvement District

Map Location: 34S-1W-16 & 21
 Irrigation Place of Use:
 0.25 acres in 34S-1W-21 NW/NE
 6.25 acres in 34S-1W-16 SW/SE




Legend

-  Place of Use
-  Sections
-  Taxlots
-  Well Location
-  Townships



1 inch = 430 feet



JACKSON COUNTY
WATERMASTER

Prepared by Travis Kelly

This map is based on a digital database compiled by Jackson County from a variety of sources. Jackson County cannot accept responsibility for errors, omissions, or positional accuracy. There are no warranties, expressed or implied.