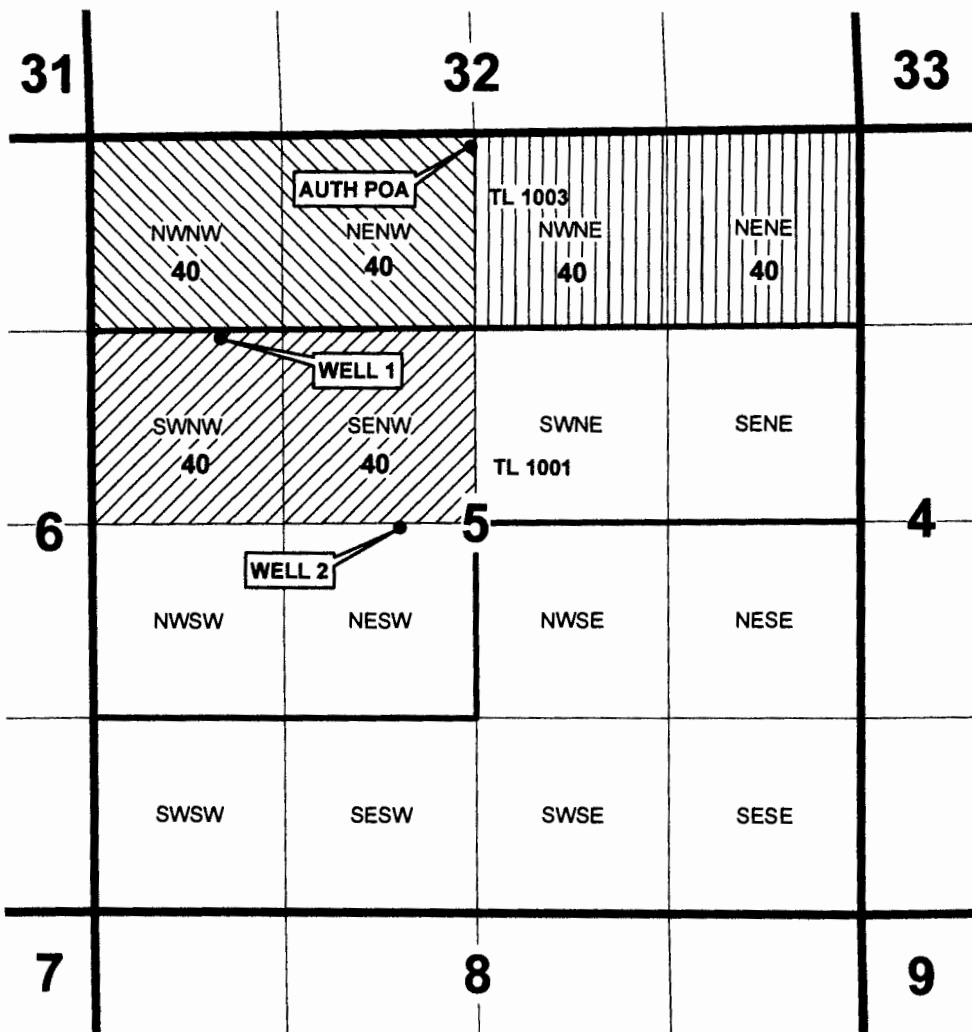


0 660 1,320 2,640 3,960 5,280 Feet

1" = 1320'

T 26 S, R 31 E, WM SECTION 5 HARNEY COUNTY, OREGON



AUTH POA - 90' S, 2620' E FROM NW CORNER
 WELL 1 - 1380' S, 900' E FROM NW CORNER
 WELL 2 - 2650' S, 800' E FROM NW CORNER

RECEIVED BY OWRD




RECEIVED BY OWRD

JUN 04 2014

JAN 14 2014

SALEM, OR

SALEM, OR

-  AUTHORIZED POU
-  AUTHORIZED "FROM" POU
-  PROPOSED "TO" POU

**PERMIT AMENDMENT MAP
for HELEN DEN HOED**

PERMIT G-16376

This map is not intended
to provide legal dimensions
or locations of property
ownership lines.

OCT 2, 2013

WATER RIGHT SERVICES, LLC

PO BOX 1830, BEND, OR 97709

WWW.OREGONWATER.US 541-389-2837

johnshort@usa.com CCB # 197121