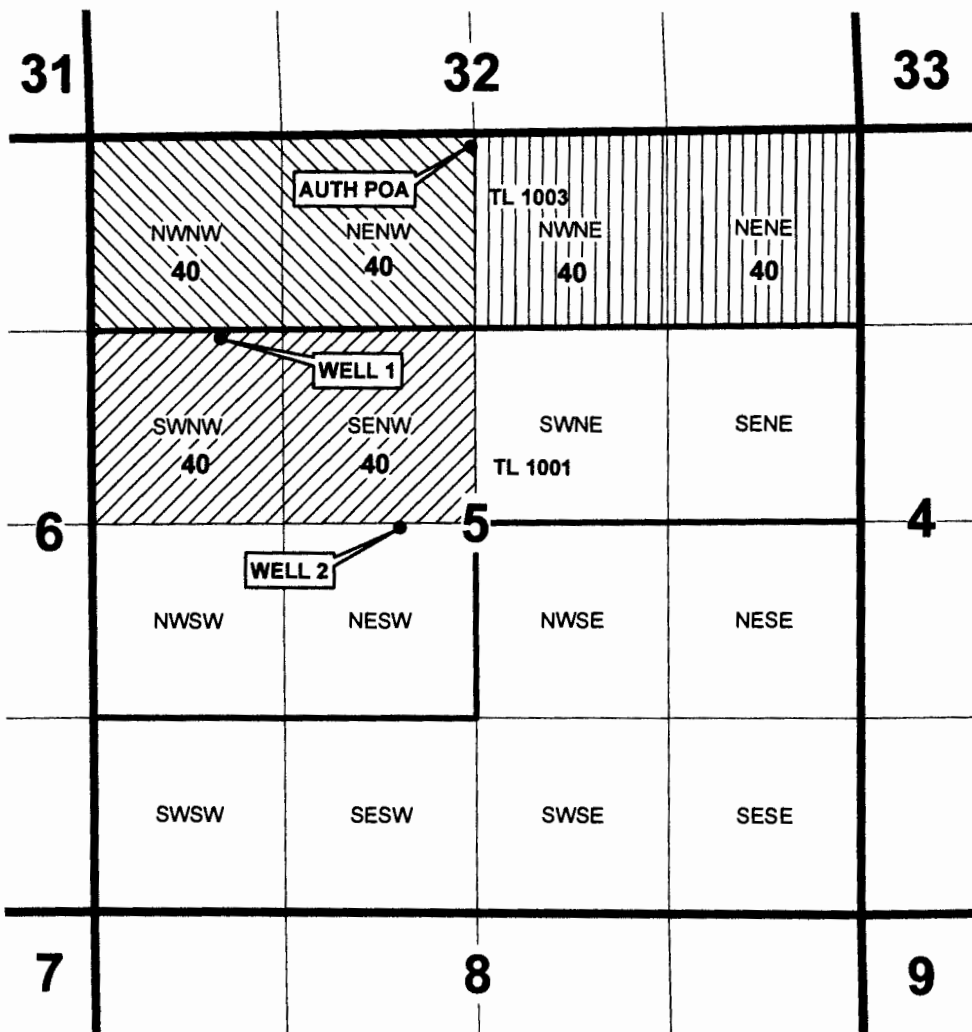


0 660 1,320 2,640 3,960 5,280 Feet

1" = 1320'

# T 26 S, R 31 E, WM SECTION 5 HARNEY COUNTY, OREGON



AUTH POA - 90' S, 2620' E FROM NW CORNER  
 WELL 1 - 1380' S, 900' E FROM NW CORNER  
 WELL 2 - 2650' S, 800' E FROM NW CORNER

RECEIVED BY OWRD




RECEIVED BY OWRD

JUN 04 2014

JAN 14 2014

SALEM, OR

SALEM, OR

-  AUTHORIZED POU
-  AUTHORIZED "FROM" POU
-  PROPOSED "TO" POU

**PERMIT AMENDMENT MAP  
for HELEN DEN HOED**

PERMIT G-16376

This map is not intended  
to provide legal dimensions  
or locations of property  
ownership lines.

OCT 2, 2013

**WATER RIGHT SERVICES, LLC**

PO BOX 1830, BEND, OR 97709

**WWW.OREGONWATER.US 541-389-2837**

johnshort@usa.com CCB # 197121