

RECEIVED BY OWRD

AUG 22 2014

SALEM, OR

S1/4E

North Quarter Corner Section 33

NWNW

NNW

NWNE

33

15 S 14 E

Legal: 1514330000101

Taxlot 101 - Waibel

SWNW

SENW

SWNE

Well L93135 2386' South & 257' West of
North Quarter Corner of Section 33

Center of Section 33

Pipeline

Islands

Pond 1.0 ac surface area

NWSW

NWSE

1" = 400'



RECEIVED BY OWRD

AUG 01 2014




SALEM, OR

Waibel Recreation Pond Crook County, OR

Application Map for 1.0 ac surface area pond
maintained by groundwater.
Storage Capacity 2.2 Ac-Ft

Map Disclaimer:
This product is for informational purposes
and may not have been prepared for, or be suitable
for legal, engineering, or surveying purposes. Users of
this information should review or consult the
primary data and information sources to ascertain
the usability of the information.
This map is not intended to display property lines

Disclaimer: This listing is the result of a manual search of the records of the Watermaster's Plat Cards and the
WRIS database. The listing has not been field checked. That a right is of record is no guarantee that is has not
been abandoned under the conditions of ORS 540.610. The plat card records of listed by the 40.0 acre quarter-
quarter within a section. If the water right listed within a quarter-quarter is on more than one tax lot, this office has
not itemized that water rights for each tax lot - only a survey could accurately depict how much of the water rights
are on each tax lot.

-  Tax Lot Lines
-  Waibel Rec Pond
-  Well Location

Map made by David Bates, Assistant WM Dist 11 Bend OR

2014-7-29

G-17909