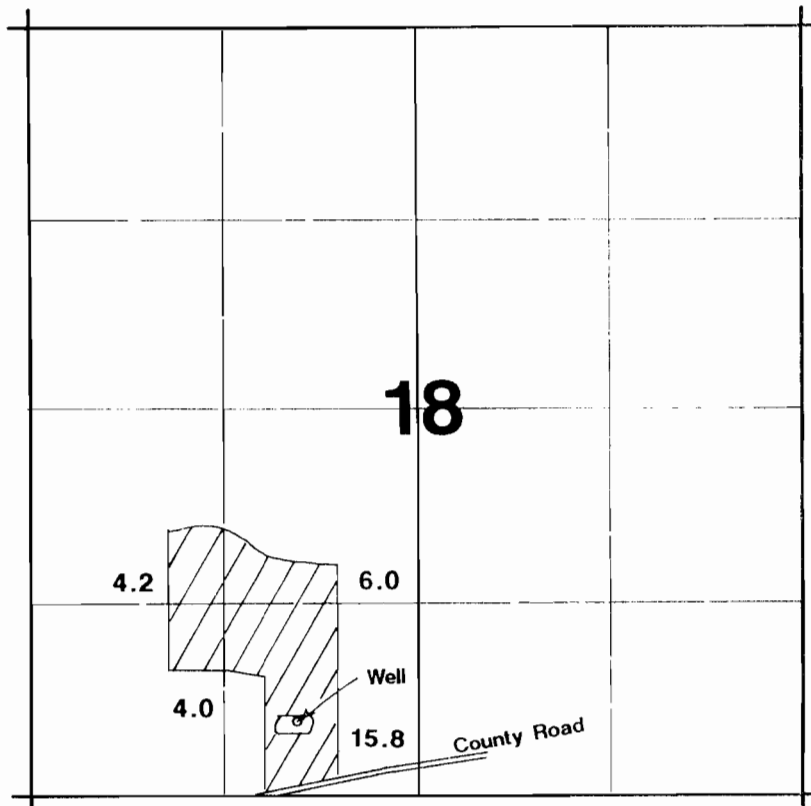
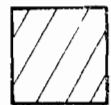


T8S., R.3W., W.M.




Well located 525'N & 820'W from S $\frac{1}{4}$ corner of Section 18.

1" = 1320'



Area Irrigated



Earl J. Van Volkinburg

Application Map

Application #: G-12961 Permit #: G11800