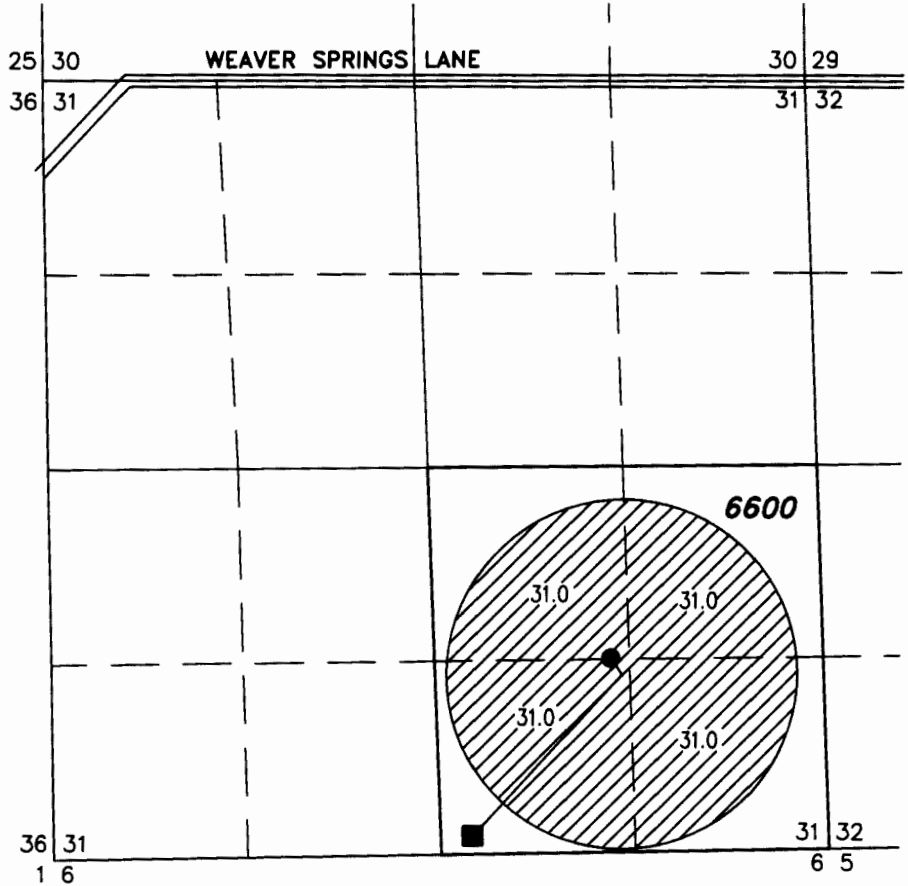


PERMIT AMENDMENT MAP


FOR GROUND WATER PERMIT
 APPLICATION G-14853
 CARPENTER RANCH, LLC
 TOWNSHIP 25 SOUTH, RANGE 31 EAST, SECTION 31, W.M.
 TAX LOT: 6600



RECEIVED BY OWRD

MAY 26 2015

SALEM, OR




124.0 ACRES PRIMARY IRRIGATION FROM APP. G-14853 FROM WELLS 1 & 2, AS SHOWN

● **WELL 1 (HARN 51504)**

APPROVED WELL IN THE SW 1/4 OF THE SE 1/4 OF SECTION 31 LOCATED 1310 FEET NORTH AND 1505 FEET WEST FROM THE SE CORNER OF SECTION 31, TOWNSHIP 25 SOUTH, RANGE 31 EAST, W.M., HARNEY COUNTY, OREGON

■ **WELL 2 (HARN 51555)**

PROPOSED WELL IN THE SW 1/4 OF THE SE 1/4 OF SECTION 31 LOCATED 130 FEET NORTH AND 210 FEET EAST FROM THE S 1/4 CORNER OF SECTION 31, TOWNSHIP 25 SOUTH, RANGE 31 EAST, W.M., HARNEY COUNTY, OREGON



RENEWAL DATE: 12/31/2016

THIS MAP IS FOR THE PURPOSE OF DESIGNING AN IRRIGATION SYSTEM PLAN AND HAS NO INTENT TO PROVIDE LEGAL DIMENSIONS OR THE LOCATION OF PROPERTY LINES

PREPARED FOR:

CARPENTER RANCH, LLC
 1930 LEWIS STREET
 SALEM, OR 97302

PREPARED BY:

T 12069



ALL POINTS ENGINEERING AND SURVEYING, INC.
 P.O. BOX 767 TERREBONNE, OR 97760
 (541) 548-5833 www.APEandS.com