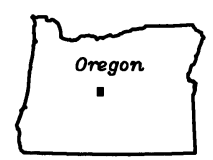
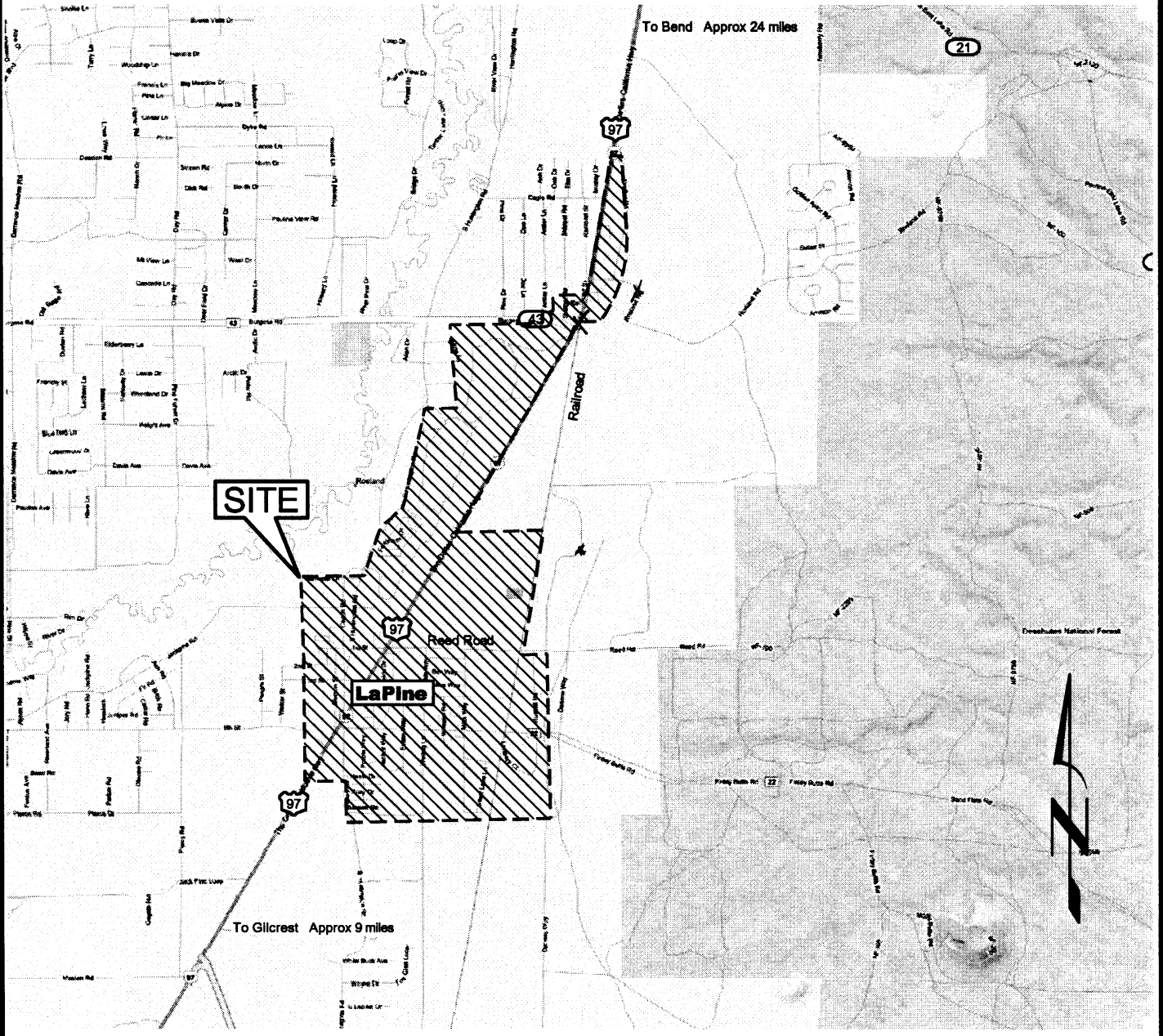
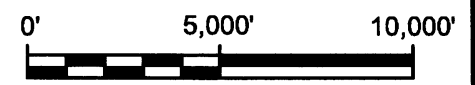


c:\1100\1103 LaPine\101\Cad\Water\W1103101_F1_VicMap POU 15:30 07/28/2010 SS



Bing Internet Map



SCALE: 1" = 5,000'

RECEIVED

SEP 13 2010

NEWTON
CONSULTANTS INC.
Earth, Water and Rock Specialists
Ph: 541 504-9960 Fax: 541 504-9961



Vicinity Map
LaPine Water District
Deschutes County, Oregon

WATER RESOURCES DEPT
SALEM, OREGON

DESIGNED BY: K.Turner	DRAWN BY: S.Schenck	DATE: AUG 2010	PROJECT NO. 1103-101	FIGURE 1
---------------------------------	-------------------------------	--------------------------	--------------------------------	--------------------