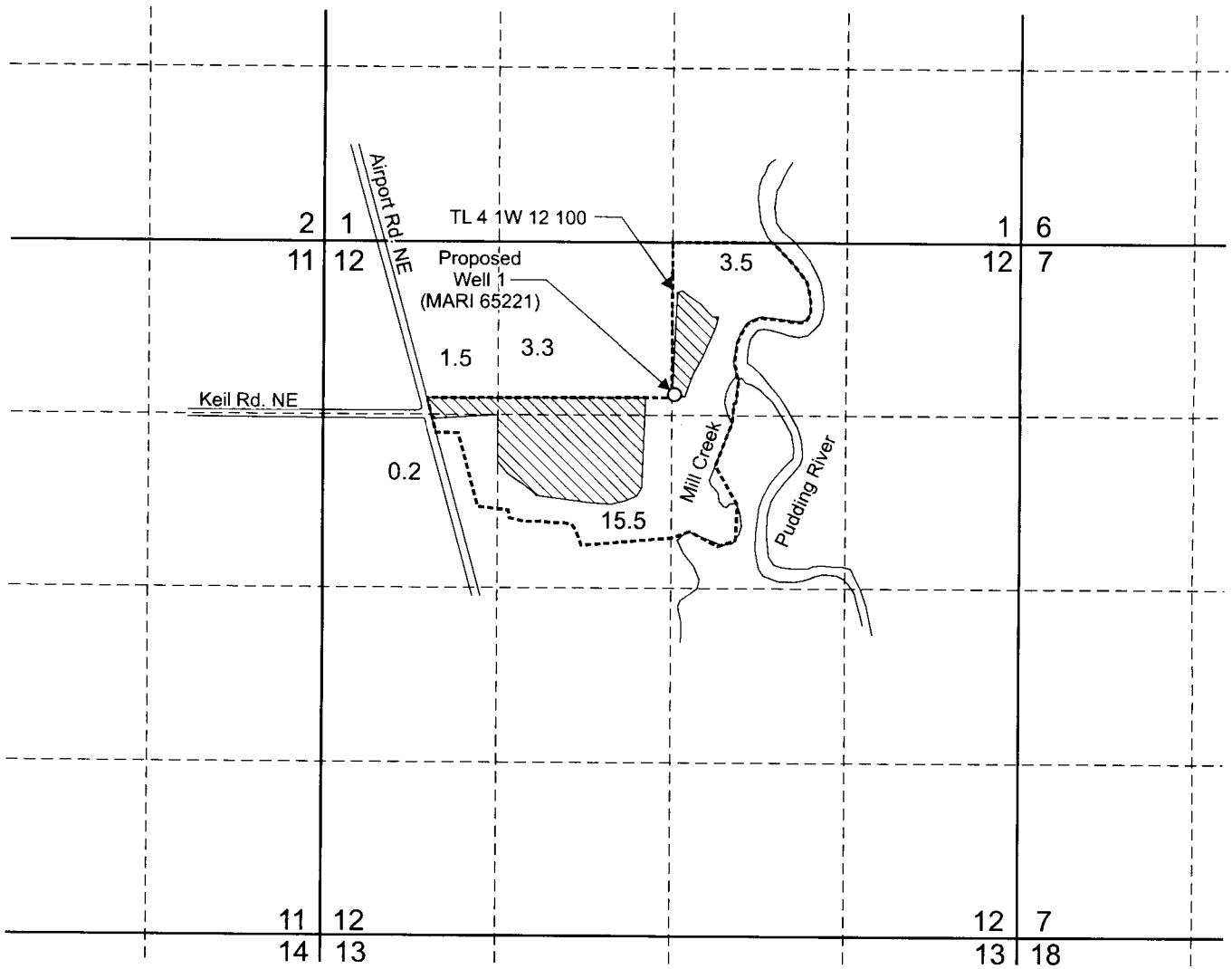


T.4S. R.1W. Sec. 12, W.M.




Proposed Well 1 (MARI 65221) is located 1,160 feet south and 2,620 feet west from the NE corner, Section 12.

Area (24.0 Acres) to be irrigated.

Tax lot boundary

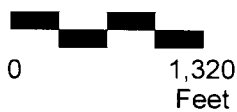
RECEIVED

OCT 30 2014



RENEWS JUN 30, 2015

Scale: 1" = 1,320'



WATER RESOURCES DEPT
SALEM, OREGON

This map was prepared for the purpose of identifying the location of a water right only and is not intended to provide legal dimensions or location of property ownership lines.



Groundwater Application Map

Pacific Hydro-Geology Inc.

Salem Nursery, LLC
T.4S. R.1W. Sec. 12, W.M.

09/2014

Portland Nursery-Salem GWMap.cdr

G-17953