

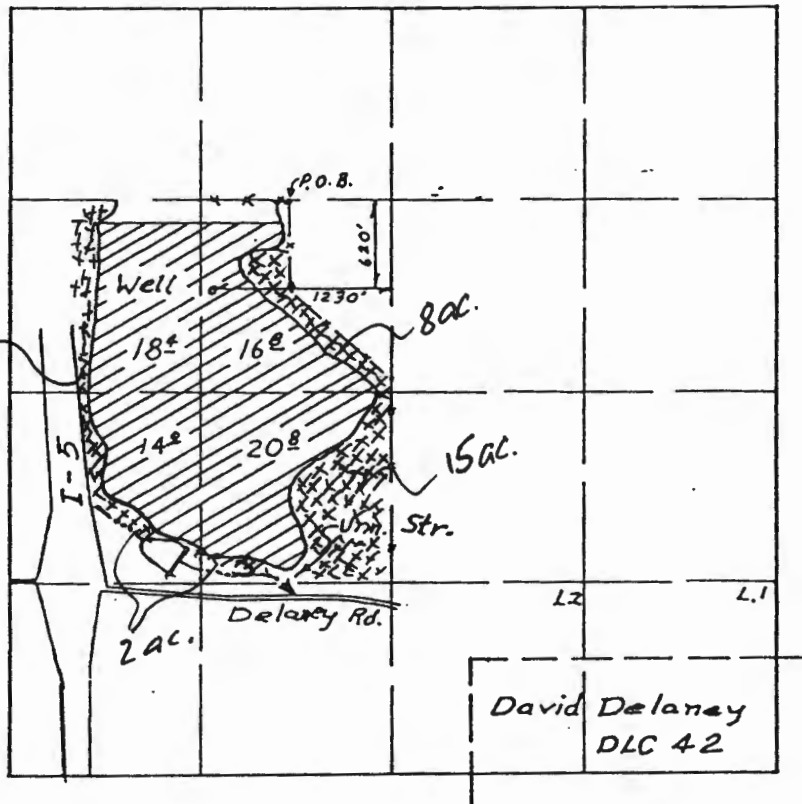
RECEIVED

SEP 2 1999


WATER RESOURCES  
SALEM, OREGON

T. 8 S. R. 3 W., W.M.

SEC. 25



Scale  
4" = 1 Mi

 Proposed  
 additional  
 acreage  
 8  
 15  
 5  
 2  
 -----  
 30 acres

RECEIVED

SEP 24 1999

WATER RESOURCES DEPT.  
SALEM, OREGON


FINAL PROOF SURVEY MAP

FOR

JOHN D. MILLER

APPL. NO. ~~G-12479~~ PER. NO. ~~G-11363~~

G-15037



THIS MAP WAS PREPARED FOR THE PURPOSE OF IDENTIFYING THE LOCATION OF A WATER RIGHT ONLY AND IS NOT INTENDED TO PROVIDE LEGAL DIMENSIONS OR LOCATION OF PROPERTY OWNERSHIP LINES.