




Application for a Groundwater Permit Proposed Place of Use/Point of Appropriation

Darren Glahn and Jasmine Tingen
Township 35 South, Range 1 West, Section 19 (W.M.)



Document Path: P:\Portland\579-Darren Glahn\001-WR_Review\Project_GIS\Project_mxd\GIS\GW_Permit_Application.mxd

LEGEND

-  Proposed Point of Appropriation (POA)
-  Proposed Place of Use (POU)
-  Tax Lot

Disclaimer

This map was prepared for the purpose of identifying the location of a water right only and it is not intended to provide legal dimensions or location of property ownership lines.

RECEIVED BY OWRD

AUG 08 2016

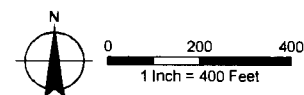
SALEM, OR

Map Notes

Date: May 18, 2016
Data Sources: BLM, Jackson Co. GIS
Prepared By: GSI Water Solutions, Inc.

POA Location Description

Point of Appropriation
Located 330 feet South and 545 feet East from the NW corner of Section 19, Township 35 South, Range 1 West (W.M.)



G-19362