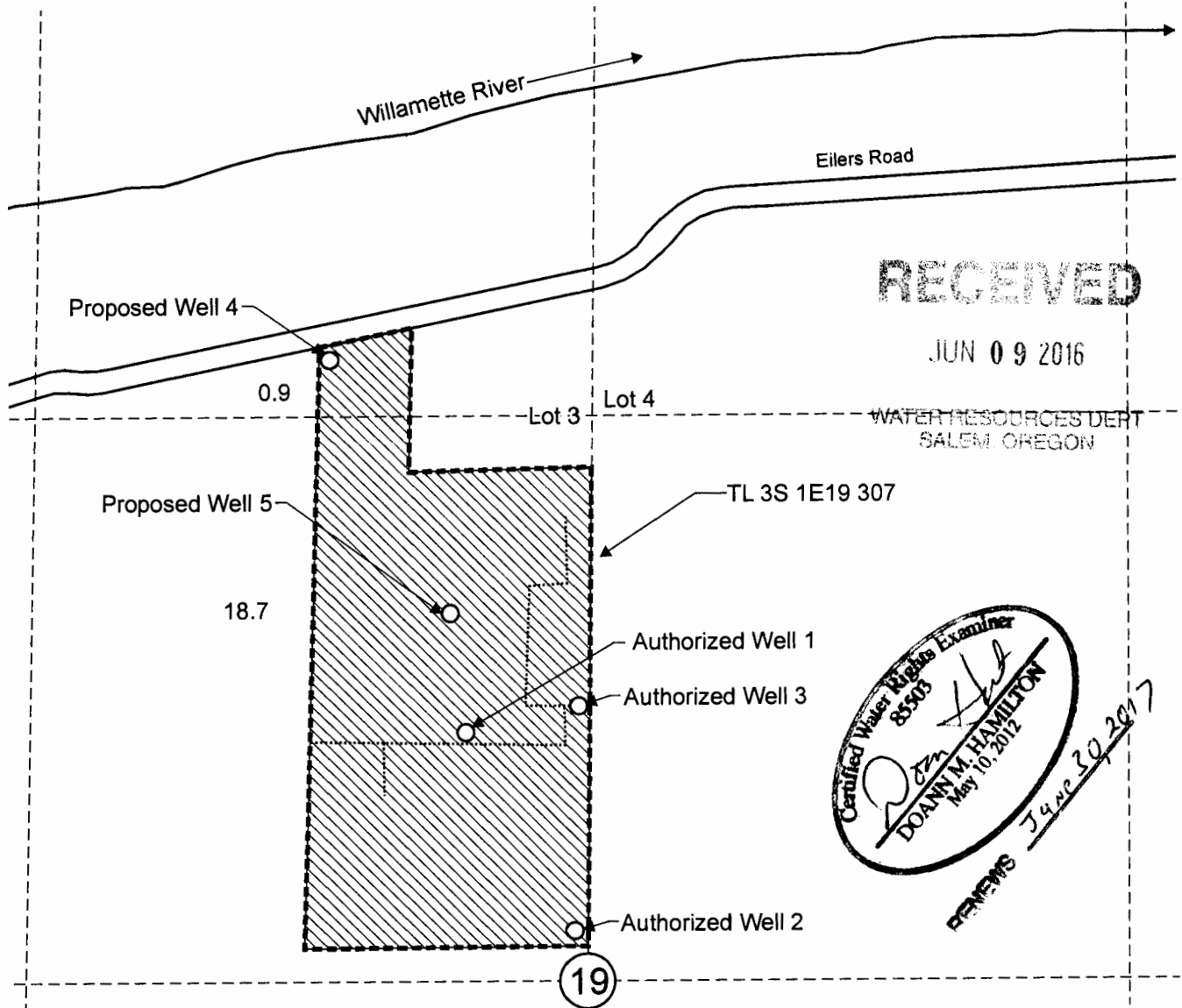



T.3S. R.1E. Section 19, W.M.




Authorized Well 1 is located 600 feet north and 290 feet west from the center, Section 19.
 Authorized Well 2 is located 120 feet north and 30 feet west from the center, Section 19.
 Authorized Well 3 (CLAC 70380) is located 655 feet north and 25 feet west from the center, Section 19.
 Proposed Well 4 is located 1,475 feet north and 1,455 feet west from the center, Section 19.
 Proposed Well 5 is located 875 feet north and 335 feet west from the center, Section 19.

 Area (19.6 Acres) irrigated under Application G-16081, Permit G-15628, affected by this permit amendment.

 Tax lot boundary  Irrigation mainlines

Scale: 1" = 400'



This map was prepared for the purpose of identifying the location of a water right only and is not intended to provide legal dimensions or location of property ownership lines.



Permit Amendment Map Application G-16081, Permit G-15628

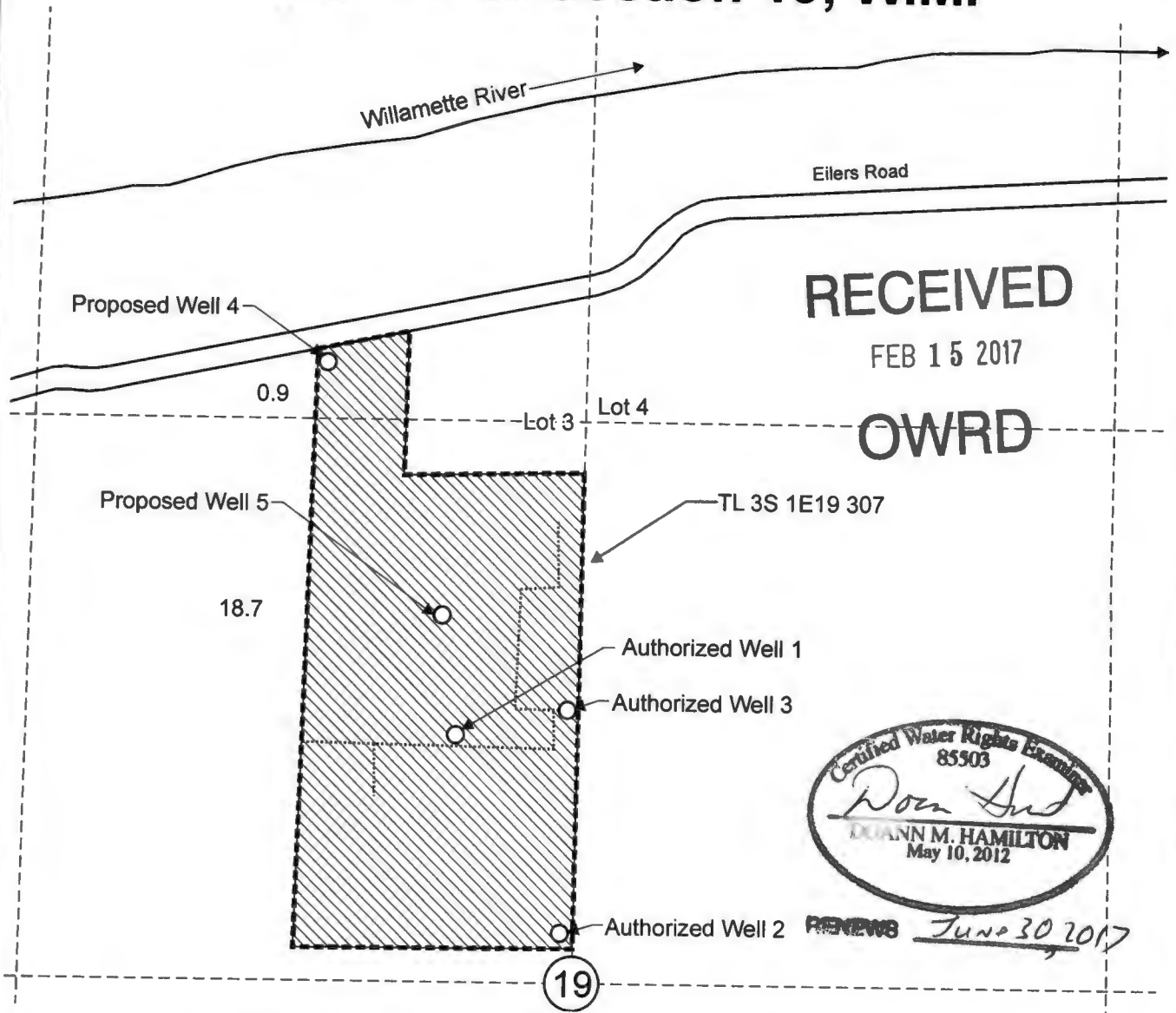
Keith Ketch DeKanter T 12409
 T.3S. R.1E. Section 19, W.M.

Pacific Hydro-Geology Inc.

06/2016


DeKanterPAMap.cdr

T.3S. R.1E. Section 19, W.M.




- Authorized Well 1 is located 600 feet north and 290 feet west from the center, Section 19.
- Authorized Well 2 is located 120 feet north and 30 feet west from the center, Section 19.
- Authorized Well 3 (CLAC 70380) is located 655 feet north and 25 feet west from the center, Section 19.
- Proposed Well 4 is located 1,475 feet north and 605 feet west from the center, Section 19.
- Proposed Well 5 is located 875 feet north and 335 feet west from the center, Section 19.

 Area (19.6 Acres) irrigated under Application G-16081, Permit G-15628, affected by this permit amendment.

 Tax lot boundary  Irrigation mainlines

Scale: 1" = 400'



This map was prepared for the purpose of identifying the location of a water right only and is not intended to provide legal dimensions or location of property ownership lines.



Permit Amendment Map Application G-16081, Permit G-15628

Pacific Hydro-Geology Inc.

06/2016
02/2017 rev

Keith Ketch DeKanter
T.3S. R.1E. Section 19, W.M.

DeKanterPAMap.cdr

T-12409