

# T.5S. R.2E. Section 6, W.M.




Barnard  
DLC 42


Township 4S.  
Township 5S.

31 | 32  
6 | 5

S. Barnards Rd.

Proposed Well is located 2,125 feet south and 185 feet west from the NE corner, Section 6.

-  Area (23.1 Acres) to be irrigated.
-  Tax lot boundary
-  Donation Land Claim boundary



RENEWS June 30 2017

Barnard  
DLC 37

Lot 1  
Lot 2  
Lot 3

TL 5 2E 6 800

20.0

2.7

Creamey Creek

**RECEIVED**

DEC 20 2016

WATER RESOURCES DEPT  
SALEM, OREGON

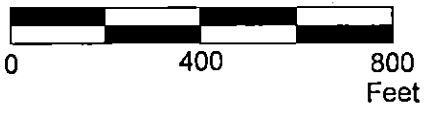
Proposed Well

0.4

Wingfield  
DLC 48

S. Vick Rd

Scale: 1" = 400'



This map was prepared for the purpose of identifying the location of a water right only and is not intended to provide legal dimensions or location of property ownership lines.



SpottenGWApp.cdr

Pacific Hydro-Geology Inc.

Water Right Application Map  
Blake Spotten Trust, c/o Blake Spotten  
T.5S. R.2E. Section 6, W.M.

11/2016

6-18-17