

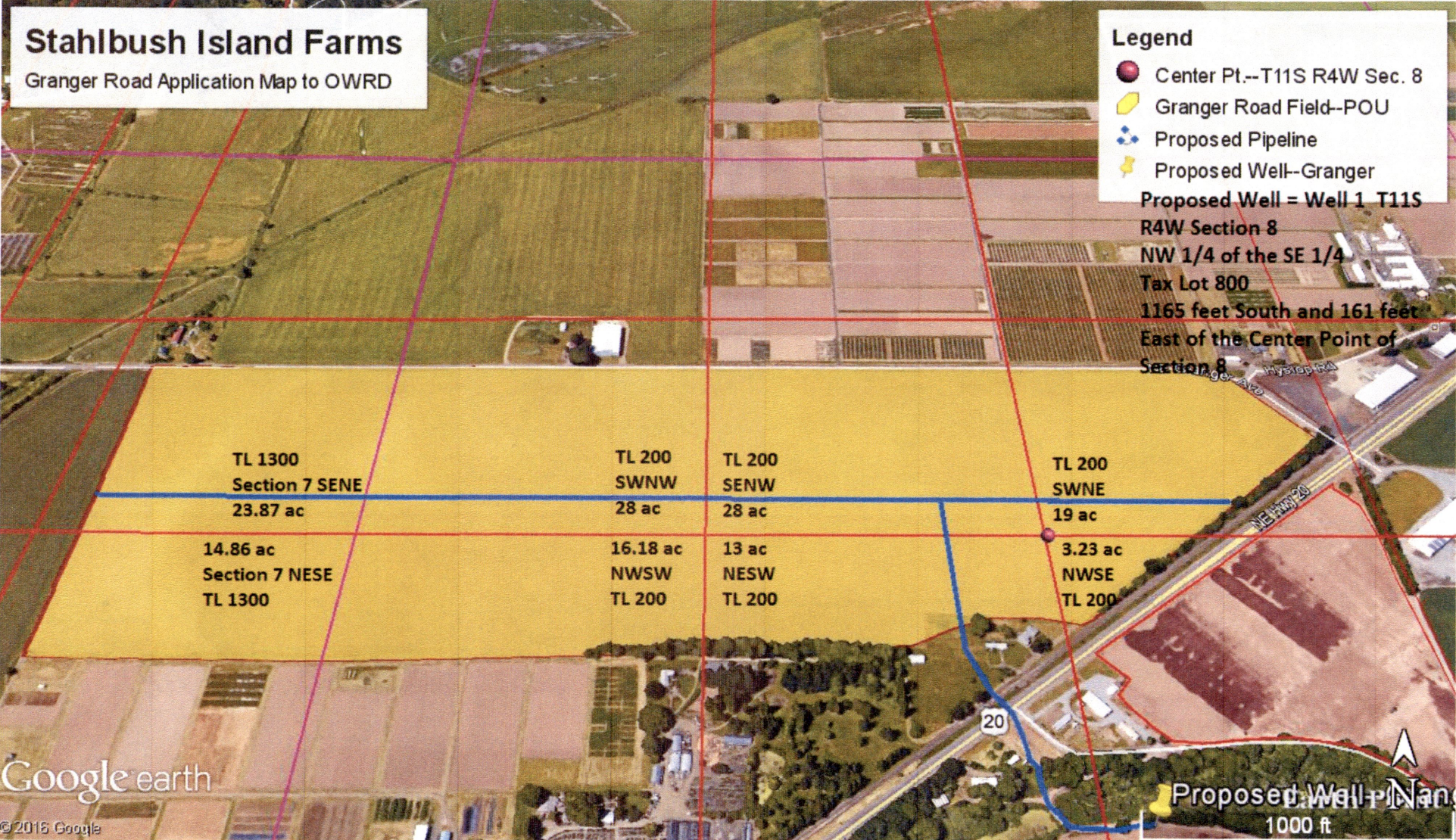
61-18217-12819

Stahlbush Island Farms

Granger Road Application Map to OWRD

- Legend**
- Center Pt.--T11S R4W Sec. 8
 - Granger Road Field--POU
 - Proposed Pipeline
 - ★ Proposed Well--Granger

Proposed Well = Well 1 T11S R4W Section 8 NW 1/4 of the SE 1/4 Tax Lot 800 1165 feet South and 161 feet East of the Center Point of Section 8



Google earth

© 2016 Google

1 inch = 470 feet

RECEIVED BY OWRD

MAR 17 2016

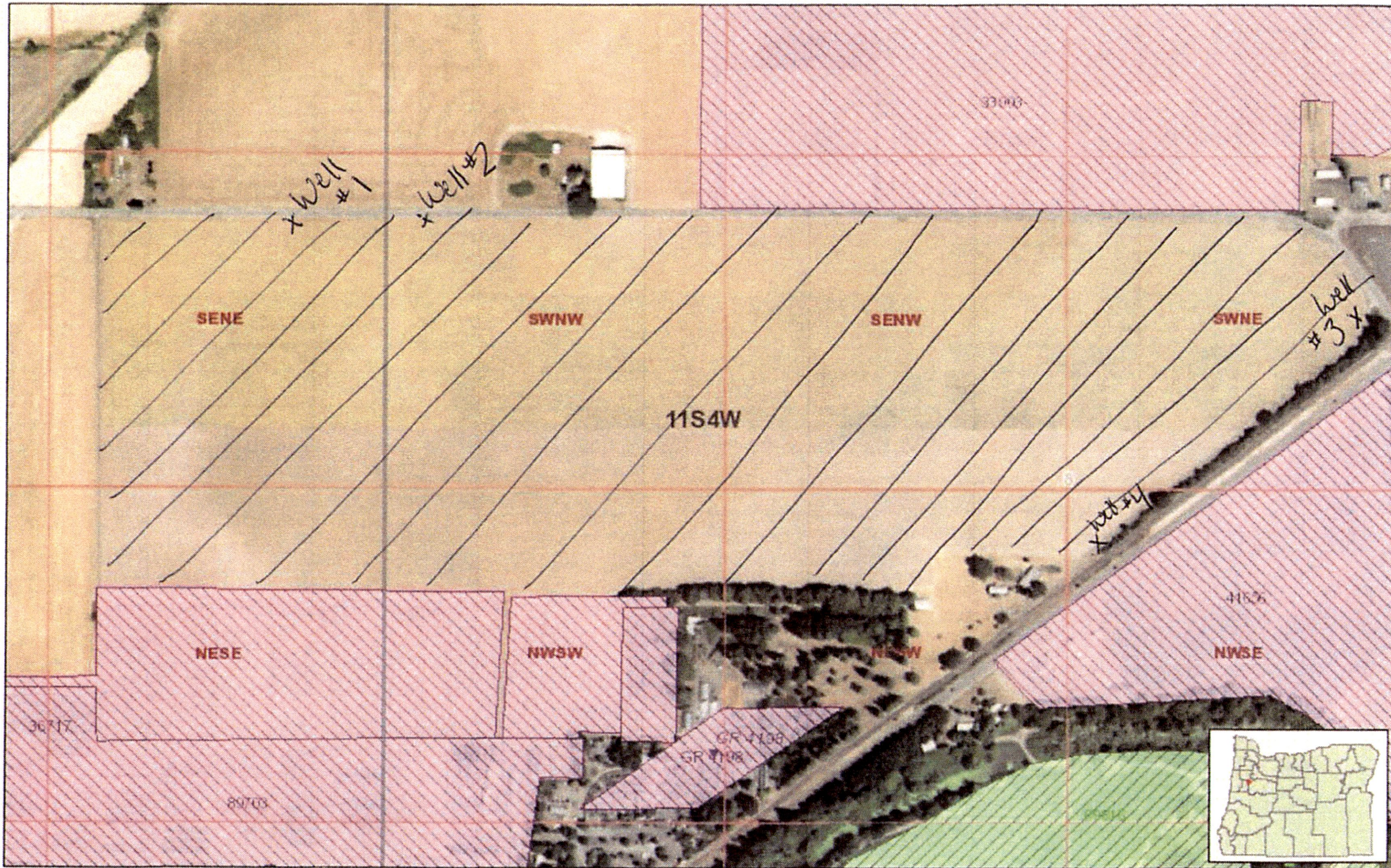
SALEM, OR

Stahlbush Granger Field

October 28, 2016



Oregon Water Resources Department
725 Summer St. NE, Suite A, Salem, OR 97301
(503)988-0900

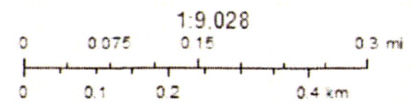


Water Rights by Type

Point of Diversion	Places of Use

Water Rights by Use

By Primary/Supplemental



Granger Road Well Locations
OWRD Application G-18217
6/1/2017

<u>WELL</u>	<u>Reference Point</u>	<u>Location relative to Reference Point</u>
Well 1	Township 11S Range 4W Section 8 NW Corner	1635 feet South, 460 feet West
Well 2	Township 11S Range 4W Section 8 NW Corner	1630 feet South, 95 feet East
Well 3	Township 11S Range 4W Section 8 NE Corner	1960 feet South, 1435 feet West
Well 4	Township 11S Range 4W Section 8 SE Corner	2360 feet North, 2485 feet West

12.1.2017 G-18217