

Amended

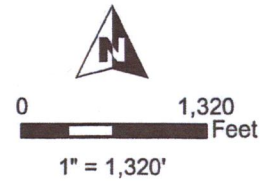
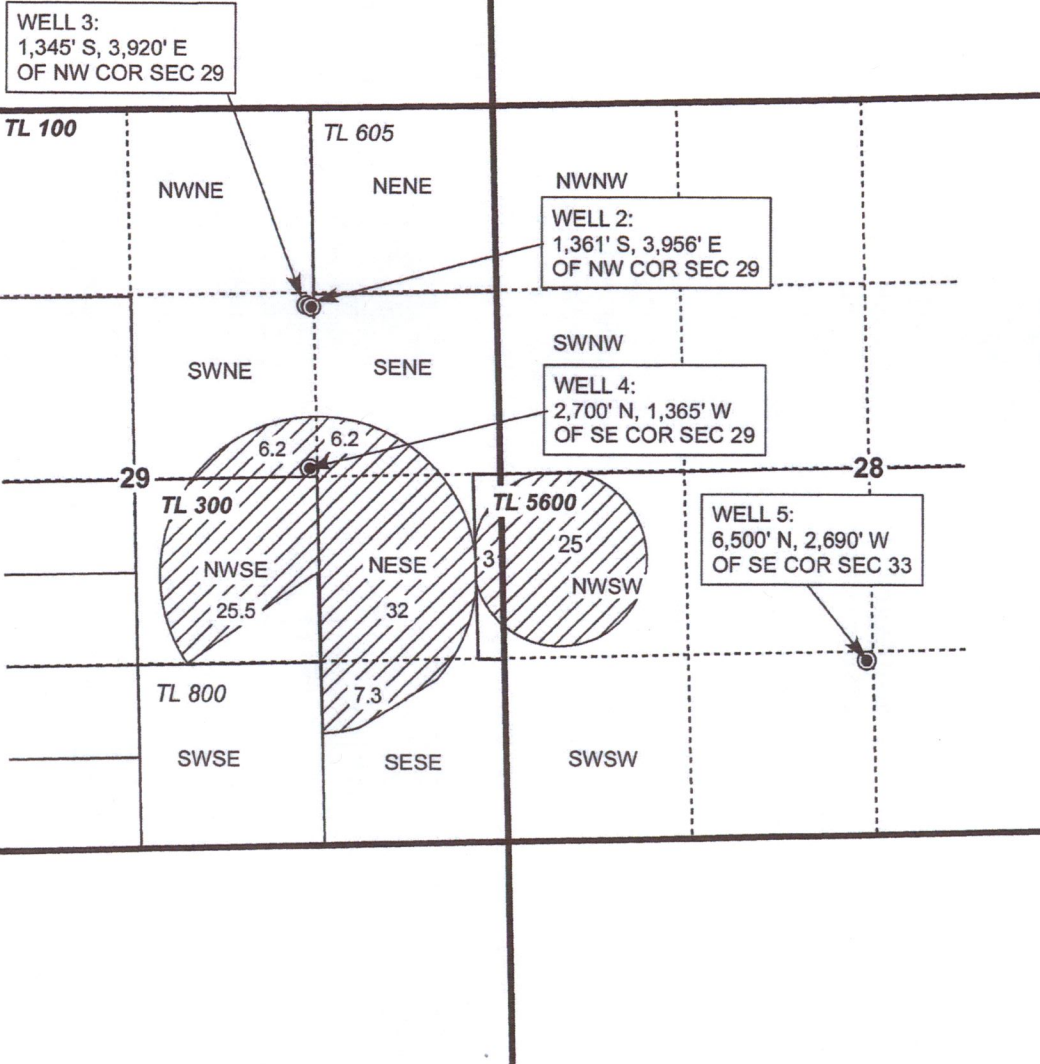
RECEIVED






JAN 31 2018

OWRD

**T26S, R33E,
SECTIONS 19 & 29, WM**

HARNEY COUNTY, OREGON



-  Permit G-13887 ON
-  Section
-  Quarter Quarter
-  Tax Lot
-  Well



PERMIT AMENDMENT "ON" MAP
Nichols Ranch

NOTE: THIS MAP IS NOT INTENDED TO
PROVIDE LEGAL DIMENSIONS OR LOCATIONS
OF PROPERTY OWNERSHIP LINES.

WATER RIGHT SERVICES, LLC

PO BOX 1830, BEND, OR 97709

CCB# 197121 www.oregonwater.us

541-389-2837 JOHNSHORT@USA.COM

JAN 30, 2018